

**NOTICE!!**

**These documents have been scanned!**

**Do not place un-scanned documents beneath this notice!**

**Do not remove this notice from this file!**

GPO Jacket No. 560-102  
Print Order 61540  
Rise Business Services, LLC  
Job=AZ15 5/13/2019



Box Number= AZ15045



Claim Begin-End: AMC417461-AMC417461

1 Initial Receipt



AZ15045-13

AMC416896-AMC417639

**United States Department of the Interior**  
**Bureau of Land Management**  
 LANDS/RECREATION & PLANNING  
 ONE N CENTRAL AVE  
 PHOENIX, AZ 85004 -2203  
 Phone: 602-417-9200

Receipt

No: 2653913

Transaction #: 2734775		<b>ENTERED INTO COMPUTER</b>
Date of Transaction: 09/11/2012		
CUSTOMER:		
PRESTON PIEPER 200 HIGH CHAPARRAL PRESCOTT,AZ 86303-6356 US	SEP 24 2012 <i>13</i>	

LINE #	QTY	DESCRIPTION	REMARKS	UNIT PRICE	TOTAL
1	1.00	LOCATABLE MINERALS / MINING CLAIMS- NEW,UNADJUD, ONE OR MORE AUTH NOS / NEW MINING CLAIM LOCATION FEE \$34 <b>CASES: AMC417461/\$34.00</b>		- n/a -	34.00
2	1.00	LOCATABLE MINERALS / MINING CLAIMS- NEW,UNADJUD, ONE OR MORE AUTH NOS / NEW MINING CLAIM MAINT FEE \$140 <b>CASES: AMC417461/\$140.00</b>		- n/a -	140.00
3	1.00	LOCATABLE MINERALS / MINING CLAIMS- NEW,UNADJUD, ONE OR MORE AUTH NOS / NEW MINING CLAIM PROCESSING FEE \$15 <b>CASES: AMC417461/\$15.00</b>		- n/a -	15.00
<b>TOTAL:</b>					<b>\$189.00</b>

PAYMENT INFORMATION			
1	AMOUNT:	189.00	POSTMARKED: 09/04/2012
	TYPE:	CHECK	RECEIVED: 09/11/2012
	CHECK NO:	2077	
	NAME:	RIDENHOUR, JAMES D 200 HIGH CHAPARRAL PRESCOTT AZ 86303-6356 US	

REMARKS

This receipt was generated by the automated BLM Collections and Billing System and is a paper representation of a portion of the official electronic record contained therein.

**NOTICE!!**

**These documents have been scanned!**

**Do not place un-scanned documents beneath this notice!**

**Do not remove this notice from this file!**

GPO Jacket No. 560-102  
Print Order 61540  
Rise Business Services, LLC  
Job=AZ15 5/13/2019



Box Number= AZ15045



Claim Begin-End: AMC417461-AMC417461

2 Correspondence



AZ15045-13

AMC416896-AMC417639

**NO  
DOCUMENTS  
FOUND**

NO DOCUMENTS FOUND  
NO DOCUMENTS FOUND

**NOTICE!!**

**These documents have been scanned!**

**Do not place un-scanned documents beneath this notice!**

**Do not remove this notice from this file!**

GPO Jacket No. 560-102  
Print Order 61540  
Rise Business Services, LLC  
Job=AZ15 5/13/2019



Box Number= AZ15045



Claim Begin-End: AMC417461-AMC417461

3 Transfers



AZ15045-13

AMC416896-AMC417639

**NO  
DOCUMENTS  
FOUND**

NO DOCUMENTS FOUND  
NO DOCUMENTS FOUND

**NOTICE!!**

**These documents have been scanned!**

**Do not place un-scanned documents beneath this notice!**

**Do not remove this notice from this file!**

GPO Jacket No. 560-102  
Print Order 61540  
Rise Business Services, LLC  
Job=AZ15 5/13/2019



Box Number= AZ15045



Claim Begin-End: AMC417461-AMC417461

4 Miscellaneous



AZ15045-13

AMC416896-AMC417639

**NO  
DOCUMENTS  
FOUND**

NO DOCUMENTS FOUND  
NO DOCUMENTS FOUND



**NOTICE!!**

**These documents have been scanned!**

**Do not place un-scanned documents beneath this notice!**

**Do not remove this notice from this file!**

GPO Jacket No. 560-102  
Print Order 61540  
Rise Business Services, LLC  
Job=AZ15 5/13/2019



Box Number= AZ15045



Claim Begin-End: AMC417461-AMC417461

5 Annual Filings



AZ15045-13

AMC416896-AMC417639

UNITED STATES  
DEPARTMENT OF THE INTERIOR  
BUREAU OF LAND MANAGEMENT

241  
JME

417461  
412575

**MAINTENANCE FEE WAIVER CERTIFICATION**

FORM APPROVED  
OMB NO. 1004-0114  
Expires: 381462

SEE INSTRUCTIONS ON PAGE 2

- This small miner waiver is filed for the assessment year beginning on September 1, 2018 and ending on September 1, 2019.
- The undersigned and all related parties owned ten or fewer mining claims, mill, or tunnel sites located and maintained on Federal lands in the United States of America on September 1, 2019.
- The undersigned have performed the assessment work required by law for each mining claim listed prior to filing this waiver and understand that by filing this form the undersigned must file an affidavit of assessment work with the Bureau of Land Management (BLM) by the December 30th following the filing of this waiver.
- The undersigned understand that if the assessment work obligation has not yet come due under 30 U.S.C. 28 (for those claims in their first assessment year only), a notice of intent to hold reciting this condition must be recorded by the December 30th following the filing of this waiver.
- The undersigned understand that mill and tunnel sites may also be listed on this waiver and be waived from payment of the maintenance fee, and that a notice of intent to hold for these sites is required to be filed with the BLM by the December 30th following the filing of this waiver.
- The undersigned understand and acknowledge that pursuant to 43 U.S.C. 1212 and 18 U.S.C. 1001, the filing or recording of a false, fictitious, or fraudulent document with the BLM may result in a fine of up to \$250,000, a prison term not to exceed five years, or both.
- The mining claims, mill or tunnel sites for which this waiver from payment of the maintenance fees is requested are:

CLAIM OR SITE NAME	BLM RECORDATION SERIAL NUMBER
1. MPC03 ✓	Amc 417461
2. MPC02	Amc 412576
3. MPC01	Amc 412575
4. Big BEND	Amc 381462
5.	
6.	
7.	
8.	
9.	
10.	

RECEIVED  
BLM AZ STATE OFFICE  
2019 AUG 13 A 8:05  
PHOENIX, ARIZONA

The owner(s) (claimants) of the above mining claims and sites are:

PRESTON PIEPER ✓ (Owner's Name - Please Print)      [Signature] (Owner's Signature)  
200 High CHAPARRAL (Owner's Mailing Address)      PRESCOTT AZ 86303 (City) (State) (Zip Code)

MARILYN PIEPER ✓ (Owner's Name - Please Print)      [Signature] (Owner's Signature)  
200 High CHAPARRAL (Owner's Mailing Address)      PRESCOTT AZ 86303 (City) (State) (Zip Code)

AC483  
ENTERED SEP 13 2019  
PB

(Owner's Name - Please Print) (Owner's Signature)  
(Owner's Mailing Address) (City) (State) (Zip Code)  
(Owner's Name - Please Print) (Owner's Signature)  
(Owner's Mailing Address) (City) (State) (Zip Code)

NW (Owner's Mailing Address) (City) (State) (Zip Code)

# 4532200



**Preston Pieper**  
200 High Chaparral  
Prescott, AZ 86303-6356



RECEIVED  
BLM AZ STATE OFFICE

2010 SEP - 5 P 2: 08

PHOENIX, ARIZONA

Dept OF THE INTERIOR  
BLM

ARIZONA STATE OFFICE  
ONE NORTH CENTRAL AVE, SUITE 800  
PHOENIX, ARIZONA 85004-4427

UNITED STATES  
DEPARTMENT OF THE INTERIOR  
BUREAU OF LAND MANAGEMENT

MAINTENANCE FEE WAIVER CERTIFICATION

SEE INSTRUCTIONS ON PAGE 2

not needed top  
*[Handwritten signature]*

FORM APPROVED  
OMB NO. 1004-0114  
Expires: January 31, 2020

417461  
412575

381462

- This small miner waiver is filed for the assessment year beginning on September 1, 2018 and ending on September 1, 2019.
- The undersigned and all related parties owned ten or fewer mining claims, mill, or tunnel sites located and maintained on Federal lands in the United States of America on September 1, 2018.
- The undersigned have performed the assessment work required by law for each mining claim listed prior to filing this waiver and understand that by filing this form, the undersigned must file an affidavit of assessment work with the Bureau of Land Management (BLM) by the December 30th following the filing of this waiver.
- The undersigned understand that if the assessment work obligation has not yet come due under 30 U.S.C. 28 (for those claims in their first assessment year only), a notice of intent to hold reciting this condition must be recorded by the December 30th following the filing of this waiver.
- The undersigned understand that mill and tunnel sites may also be listed on this waiver and be waived from payment of the maintenance fee, and that a notice of intent to hold for these sites is required to be filed with the BLM by the December 30th following the filing of this waiver.
- The undersigned understand and acknowledge that pursuant to 43 U.S.C. 1212 and 18 U.S.C. 1001, the filing or recording of a false, fictitious, or fraudulent document with the BLM may result in a fine of up to \$250,000, a prison term not to exceed five years, or both.
- The mining claims, mill or tunnel sites for which this waiver from payment of the maintenance fees is requested are:

CLAIM OR SITE NAME	BLM RECORDATION SERIAL NUMBER
1. MPCD 3	AMC 417461 (913)
2. MPCD 2	AMC 412576
3. MPCD 1	AMC 412575
4. Big BEND (Big BEND)	AMC 381462
5.	
6.	
7.	
8.	
9.	
10.	

RECEIVED  
BLM AZ STATE OFFICE  
2018 SEP -5 P 2:08  
PHOENIX, ARIZONA

The owner(s) (claimants) of the above mining claims and sites are:

dx PRESTON PIEPEN ✓  
(Owner's Name - Please Print)

*[Signature]*  
(Owner's Signature)

200 HIGH CHAPARRAL ✓  
(Owner's Mailing Address)

Prescott AZ 86303  
(City) (State) (Zip Code)

dx MARILYN PIEPEN ✓  
(Owner's Name - Please Print)

*[Signature]*  
(Owner's Signature)

(Owner's Mailing Address)

Prescott AZ 86303  
(City) (State) (Zip Code)

(Owner's Name - Please Print)

(Owner's Signature)

(Owner's Mailing Address)

(City) (State) (Zip Code)

(Owner's Name - Please Print)

(Owner's Signature)

(Owner's Mailing Address)

(City) (State) (Zip Code)

AC 483  
ENTERED SEP 13 2018

NW/RS

(Owner's Name - Please Print)

(Owner's Signature)

(Owner's Mailing Address)

(City)

(State)

(Zip Code)

(Owner's Name - Please Print)

(Owner's Signature)

(Owner's Mailing Address)

(City)

(State)

(Zip Code)

(Owner's Name - Please Print)

(Owner's Signature)

(Owner's Mailing Address)

(City)

(State)

(Zip Code)

(Owner's Name - Please Print)

(Owner's Signature)

(Owner's Mailing Address)

(City)

(State)

(Zip Code)

18 U.S.C. 1001 and 43 U.S.C. 1212 make it a crime for any person knowingly and willfully to make to any department or agency of the United States any false, fictitious or fraudulent statements or representations as to any matter within its jurisdiction.

INSTRUCTIONS

1. This certification is made under the provisions of 43 U.S.C. § 1744 and 30 U.S.C. § 28-28k and the regulations thereunder (43 CFR Part 3830)
2. The claimant(s) must fill in the dates in paragraph 1 for the beginning and ending of the assessment year for which this waiver is sought.
3. The claimant(s) must fill in the date in paragraph 2 for the beginning of the assessment year for which this waiver is sought.
4. All claim and site names and BLM serial numbers must be listed for the mining claims, mill sites, and tunnel sites for which the waiver is sought.
5. All owners of the mining claims, mill sites, and tunnel sites and their addresses must be given.
6. This waiver form must be signed by all the claimants or their designated agent, in original form. If an agent is designated, a notarized designation of agent, signed by all of the claimants with proper address given, must be submitted with this waiver.
7. This form must be filed no later than September 1st for the upcoming assessment year in the BLM State Office where the mining claims or sites are recorded, or the waiver cannot be granted by the BLM. (Example: To obtain a waiver for the assessment year 2012, which begins on September 1, 2011, you must qualify for and file for a waiver no later than September 1, 2011, in the proper BLM State Office.)
8. For all mining claims which require assessment work, you must record an affidavit of labor on or before the December 30th immediately following the filing of this waiver. For all other mining claims or sites waived, you must record a notice of intent to hold on or before the December 30th immediately following the filing of this waiver.
9. Mill and tunnel sites may also be listed on this waiver and be waived from payment of the maintenance fee. A notice of intent to hold for these sites is required to be filed by the December 30th following the filing of this waiver.

POSTMARKED  
TIMELY

FOR OFFICIAL USE ONLY

 **Preston Pieper**  
200 High Chaparral  
Prescott, AZ 86303-6356



RECEIVED  
BLM AZ STATE OFFICE

2018 SEP -5 P 2:08

PHOENIX, ARIZONA

Dept OF THE INTERIOR  
BLM  
ARIZONA STATE OFFICE  
ONE NORTH CENTRAL AVE, SUITE 800  
PHOENIX, ARIZONA 85004-4427

UNITED STATES  
DEPARTMENT OF THE INTERIOR  
BUREAU OF LAND MANAGEMENT

MAINTENANCE FEE WAIVER CERTIFICATION

432

*JMC*

417461  
412575

FORM APPROVED  
OMB NO. 1004-0114

Expires:

Current form updates rec'd 9-5-13  
381462

SEE INSTRUCTIONS ON PAGE 2

- This small miner waiver is filed for the assessment year beginning on September 1, 2018 and ending on September 1, 2019
- The undersigned and all related parties owned ten or fewer mining claims, mill, or tunnel sites located and maintained on Federal lands in the United States of America on September 1, 2018.
- The undersigned have performed the assessment work required by law for each mining claim listed prior to filing this waiver and understand that by filing this form, the undersigned must file an affidavit of assessment work with the Bureau of Land Management (BLM) by the December 30th following the filing of this waiver.
- The undersigned understand that if the assessment work obligation has not yet come due under 30 U.S.C. 28 (for those claims in their first assessment year only), a notice of intent to hold reciting this condition must be recorded by the December 30th following the filing of this waiver.
- The undersigned understand that mill and tunnel sites may also be listed on this waiver and be waived from payment of the maintenance fee, and that a notice of intent to hold for these sites is required to be filed with the BLM by the December 30th following the filing of this waiver.
- The undersigned understand and acknowledge that pursuant to 43 U.S.C. 1212 and 18 U.S.C. 1001, the filing or recording of a false, fictitious, or fraudulent document with the BLM may result in a fine of up to \$250,000, a prison term not to exceed five years, or both.
- The mining claims, mill or tunnel sites for which this waiver from payment of the maintenance fees is requested are:

CLAIM OR SITE NAME	BLM RECORDATION SERIAL NUMBER
1. MPC D 3	AME 417461 (913)
2. MPC D 2	AME 412576
3. MPC D 1	AME 412575
4. Big BEND	AME 381462
5.	
6.	
7.	
8.	
9.	
10.	

RECEIVED  
BLM AZ STATE OFFICE  
2018 AUG 24 P 1:43  
PHOENIX, ARIZONA

The owner(s) (claimants) of the above mining claims and sites are:

PRESTON PIEPER  
(Owner's Name - Please Print)  
200 High CHAPARRAL  
(Owner's Mailing Address)

*Preston Pieper*  
(Owner's Signature)  
PRESCOTT AZ 86303  
(City) (State) (Zip Code)

MARILYN PIEPER  
(Owner's Name - Please Print)  
200 High CHAPARRAL  
(Owner's Mailing Address)

*Marilyn Pieper*  
(Owner's Signature)  
PRESCOTT AZ 86303  
(City) (State) (Zip Code)

(Owner's Name - Please Print)

(Owner's Signature)

(Owner's Mailing Address)

(City) (State) (Zip Code)

(Owner's Name - Please Print)

(Owner's Signature)

(Owner's Mailing Address)

(City) (State) (Zip Code)

INTERESTED  
Form w/Exp dates  
SEP 13 2018  
Rec'd 9/5/18  
BY: *[Signature]*

#4245903

(Owner's Name - Please Print)

(Owner's Signature)

(Owner's Mailing Address)

(City)

(State)

(Zip Code)

(Owner's Name - Please Print)

(Owner's Signature)

(Owner's Mailing Address)

(City)

(State)

(Zip Code)

(Owner's Name - Please Print)

(Owner's Signature)

(Owner's Mailing Address)

(City)

(State)

(Zip Code)

(Owner's Name - Please Print)

(Owner's Signature)

(Owner's Mailing Address)

(City)

(State)

(Zip Code)

18 U.S.C. 1001 and 43 U.S.C. 1212 make it a crime for any person knowingly and willfully to make to any department or agency of the United States any false, fictitious or fraudulent statements or representations as to any matter within its jurisdiction.

INSTRUCTIONS

1. This certification is made under the provisions of 43 U.S.C. § 1744 and 30 U.S.C. §28-28k and the regulations thereunder (43 CFR Part 3830).
2. The claimant(s) must fill in the dates in paragraph 1 for the beginning and ending of the assessment year for which this waiver is sought.
3. The claimant(s) must fill in the date in paragraph 2 for the beginning of the assessment year for which this waiver is sought.
4. All claim and site names and BLM serial numbers must be listed for the mining claims, mill sites, and tunnel sites for which the waiver is sought.
5. All owners of the mining claims, mill sites, and tunnel sites and their addresses must be given.
6. This waiver form must be signed by all the claimants or their designated agent, in original form. If an agent is designated, a notarized designation of agent, signed by all of the claimants with proper address given, must be submitted with this waiver.
7. This form must be filed no later than September 1st for the upcoming assessment year in the BLM State Office where the mining claims or sites are recorded, or the waiver cannot be granted by the BLM. (Example: To obtain a waiver for the assessment year 2012, which begins on September 1, 2011, you must qualify for and file for a waiver no later than September 1, 2011, in the proper BLM State Office.)
8. For all mining claims which require assessment work, you must record an affidavit of labor on or before the December 30th immediately following the filing of this waiver. For all other mining claims or sites waived, you must record a notice of intent to hold on or before the December 30th immediately following the filing of this waiver.
9. Mill and tunnel sites may also be listed on this waiver and be waived from payment of the maintenance fee. A notice of intent to hold for these sites is required to be filed by the December 30th following the filing of this waiver.

FOR OFFICIAL USE ONLY



When Recorded Return Document No:

PRESTON PIEPER  
200 HIGH CHAPARRAL  
PRESCOTT, AZ 86303

2018-0038960 ADL  
07/30/2018 09:15:31 AM Page: 1 of 2  
Leslie M. Hoffman  
OFFICIAL RECORDS OF YAVAPAI COUNTY \$15.00  
PRESTON PIEPER



Check here is this is a change of address.

Telephone: \_\_\_\_\_

E-mail address: \_\_\_\_\_

Amc 412575

417461

381462

**AFFIDAVIT OF PERFORMANCE OF ANNUAL WORK**

1. State of Arizona, County of YAVAPAI ss:

2. I (Name) PRESTON PIEPER

3. Reside at (Address) 200 HIGH CHAPARRAL

City PRESCOTT County YAVAPAI

RECEIVED  
BLM ARIZONA STATE OFFICE  
2018 AUG 24 P 1:43  
PHOENIX, ARIZONA  
BLM  
Date  
Stamp

State AZ Zip 86303 being duly sworn, depose and say that I am a citizen of the United States, more than eighteen years of age, and that all of the facts set forth in this affidavit, subject to the provisions and penalties of 18 U.S.C. 1001 pertaining to the filing of false, fictitious, or fraudulent statements with the United States, are true and correct according to the best of my knowledge, information and belief.

4. Owner's name and address (If not shown in Items 1-3 above). MARILYN PIEPER  
200 HIGH CHAPARRAL PRESCOTT, AZ 86303

5. That I am personally acquainted with the mining claim(s). The work and improvements were made by and at the expense of the owner(s) of said claim(s). Said contiguous group of claims, listed on this document, are situated in the \_\_\_\_\_ (optional) Mining District; YAVAPAI County, Arizona.

Line No.	AMC NUMBER	CLAIM/SITE NAME	COUNTY RECORDER DATA (if available)	TWP	RNG	SEC
1	412575	MPCD 1	4843 857	10N	2E	31
2	412576	MPCD 2	4843 856	10N	2E	32
3	417461	MPCD 3	4903 346	10N	2E	31
4	381462	Big BEND	4492 514	10N	2E	32
5						
6						

AC 480  
ENTERED AUG 30 2018  
PB

RECEIVED  
BLM AZ STATE OFFICE  
2018 AUG 24 P 1:43  
PHOENIX, ARIZONA

7					
8					
9					
10					

6. That between the dates starting at 12 o'clock noon on September 1, 20 17 and ending at 12 o'clock noon on September 1, 20 18 at least \$ 500.00 dollars worth of work and improvements were done and performed upon said claim(s) or upon one or more of a contiguous group of claims for the benefit of all, wholly or partly outside of a contiguous group of claims for the benefit of all, not including the location work.

7. That the following persons were employed to perform the work and improvements described herein: \_\_\_\_\_

\* PRESTON PIEPER, SHAWN ANTHONY, DAVID RICHENHOEN

8. That the work and improvements performed were: ROAD REPAIRS ACTIVE MINING, SAMPLING

\* PRESTON PIEPER, SHAWN ANTHONY, DAVID RICHENHOEN


9. Dated: 7-30-18 Signature: \_\_\_\_\_

SUBSCRIBED AND SWORN TO before me, a Notary Public, this 30<sup>th</sup> day of July 20 18

By: Preston Pieper

Notary Public Celia Lay

My Commission Expires 04-28-2020



Bureau of Land Management  
Arizona State Office  
[www.blm.gov/az](http://www.blm.gov/az)

No. of Claims: \_\_\_\_\_ x \$10 = \_\_\_\_\_  
 Check No.: \_\_\_\_\_ Init. \_\_\_\_\_  
 Receipt No.: 4245903  
 For BLM Use Only

Preston & Marilyn Pieper  
200 High Chaparral Loop  
Prescott, AZ 86303

PHOENIX AZ 850

20 JUL 2017 PM 8 L




AZ BLM  
LANDS/RECREATION & PLANNING  
ONE N. CENTRAL AVE, SUITE 800  
PHOENIX, AZ 85004-4427

PHOENIX, ARIZONA

2017 JUL 21 P 2:37

RECEIVED  
BLM AZ STATE OFFICE

85004-442700





PRESTON L PIEPER  
 200 HIGH CHAPARRAL  
 PRESCOTT AZ 86303-6356

PHOENIX AZ 852

23 AUG 2018 PM 6 L



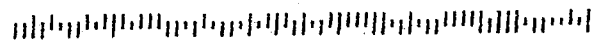
BUREAU OF LAND MANAGEMENT  
 ARIZONA STATE OFFICE  
 1 NORTH CENTRAL AVENUE, SUITE 800  
 PHOENIX, ARIZONA 85004

PHOENIX, ARIZONA

2018 AUG 24 P 1:43

RECEIVED  
 BLM AZ STATE OFFICE

8500484427 0041



**United States Department of the Interior**  
**Bureau of Land Management**  
 DIV OF LANDS, MINRLS & ENERGY  
 ONE N CENTRAL AVE  
 PHOENIX, AZ 85004 -4427  
 Phone: 602-417-9200

Receipt

No: 4245903

<b>Transaction #:</b> 4361361	
<b>Date of Transaction:</b> 08/27/2018	
CUSTOMER:	<i>Ac 480</i> <b>ENTERED AUG 30 2018</b> <i>FB</i>
PRESTON PIEPER 200 HIGH CHAPARRAL PRESCOTT, AZ 86303-6356 US	

LINE #	QTY	DESCRIPTION	REMARKS	UNIT PRICE	TOTAL
1	1.00	LOCATABLE MINERALS / MINING CLAIMS- NOT NEW-UNADJUD, ONE AUTH NO. ONLY / MINING CLAIM MONEY RECEIVED <b>CASES: AMC417461/\$40.00</b>	POL 2018/4 WAV	- n/a -	40.00
<b>TOTAL:</b>					<b>\$40.00</b>

PAYMENT INFORMATION					
1	AMOUNT:	40.00	POSTMARKED:	N/A	
	TYPE:	CHECK	RECEIVED:	08/24/2018	
	CHECK NO:	2566			
	NAME:	PIEPER, PRESTON 200 HIGH CHAPARRAL PRESCOTT AZ 86303-6356 US			

REMARKS

This receipt was generated by the automated BLM Collections and Billing System and is a paper representation of a portion of the official electronic record contained therein.

417461  
412575  
381462

**AFFIDAVIT OF ANNUAL ASSESSMENT WORK**

2017-0034602 ADL Page: 1 of 5  
07/10/2017 09:08:22 AM  
Leslie M. Hoffman  
OFFICIAL RECORDS OF YAVAPAI COUNTY \$15.00  
PRESTON PIEPER

**WHEN RECORDED, MAIL DOCUMENT TO:**

NAME: PRESTON PIEPER

ADDRESS: 200 High CHAPARRAL

CITY, STATE, ZIP: PRESCOTT, AZ, 86303



**FOR COUNTY RECORDER'S USE**

No. of Claims 4  
x \$10/claim  
Total due BLM \$ 40<sup>00</sup>

**TO ALL WHOM IT MAY CONCERN:**

1. The undersigned certifies that at least \$100 per claim was expended for development, labor and improvements, or equivalent value added, as the annual assessment work for the assessment year ending September 1, 2017 for the following contiguous unpatented mining claim(s), located in the County of YAVAPAI, in the State of ARIZONA.

"Ame" BLM Serial No.	Name of Claim	Tp	Rg	Sec	Mer	County Recordation Book and Page No.	Date
412575	MPCD 1	10N	2E	31	14	4843 857	9/4/12
412576	MPCD 2	10N	2E	32	14	4843 856	9/4/12
417461	MPCD 3	10N	2E	31	14	4903 346	9/4/12
381462	Big BEND	10N	2E	32	14	4492 514	

RECEIVED  
BLM YAVAPAI COUNTY  
2017 JUL 21 P 2:37  
PHOENIX, ARIZONA

**INTEREST**  
JUL 25 2017  
BY: RAM

*RAM*

2. Type of labor and improvements (specify what was done and give the total value for that labor and improvement to show at least \$100 for each claim). If a geological, geochemical, or geophysical survey was performed, as per 30 U.S.C. 28-1, reference the title of the report of survey, give cost and date of the survey and report, and indicate it was filed with the County Recorder:

Description of Work Performed	Value of Work Performed	Date Work Was Performed
Road Repairs MPCD 1-3 & Big Bend	\$ 500 <sup>00</sup>	3-19-17 - 3-22-17
Replaced Signs Shot By Shooters (3)	\$ 27 <sup>00</sup>	3-20-17
Active Mining / Sampling AZA 36421		
NWP # SPL-2011-00531-MWL		

3. Name and mailing address of each person who performed the labor and improvements:

Name (please print)

PRESTON REEVEN

SHAWN ANTHONY

DAVID RIDENHOUR

Current Mailing Address (please print)

200 High CHAPARRAL PRESCOTT, AZ 86303

200 High CHAPARRAL PRESCOTT, AZ 86303

700 W. CHEROKEE PRESCOTT, AZ 86303

4. Name and mailing address of each person who holds and claims the subject mining claim(s) for the valuable minerals contained therein. Be sure to indicate if there is a change of address:

Name (please print)

MARILYN REEVEN

PRESTON REEVEN

Current Mailing Address (please print)

200 High CHAPARRAL PRESCOTT, AZ 86303

200 High CHAPARRAL PRESCOTT, AZ 86303

RECEIVED  
 JUL 21 P 2:37  
 PHOENIX, ARIZONA

5. The undersigned testifies that on the date of \_\_\_\_\_, 20\_\_ all monuments required by law were erected upon the subject claim(s), and all notices required by law were posted on the subject claim(s) or copies thereof were in place, and at said date, each corner monument bore or contained

*PR*

markings sufficient to appropriately designate the corner of the claim to which it pertains and the name of the claim(s).

I hereby certify under penalty of perjury under the laws of the State of ARIZONA that the foregoing statements are true and correct:

*[Handwritten Signature]*

Date: 7-10-17

(Signature of person responsible for above statement)

Title 18 U.S.C. 1001 and 43 U.S.C. 1212 make it a crime for any person knowingly and willfully to make to any department or agency of the United States any false, fictitious or fraudulent statements or representations as to any matter within its jurisdiction.

**Notary Block**

SUBSCRIBED AND SWORN TO before me, this 10<sup>th</sup> day of July 20 17

By: *[Signature]*  
(Signature of Affiant)

Title: Notary Public

My Commission Expires: March 2, 2019



Cynthia Hathaway  
Notary Public  
Yavapai County, Arizona  
My Comm. Expires  
03-02-2019

**INSTRUCTIONS**

1. This is an optional form that may be used to satisfy the requirements for the Bureau of Land Management (BLM) under the provisions of 43 U.S.C. §1744 and 30 U.S.C. §28-28d and the regulations thereunder (43 CFR part 3835). Since local and State laws may vary, you should contact your local and State agencies where the claims are located to ensure all applicable laws and requirements are satisfied.
2. The claimant(s) must fill in the date in paragraph 1 for the applicable assessment year and the county and state where the claims are located.
3. All claim names, BLM serial numbers, legal descriptions, and original county recording information must be listed for the claims pertaining to this assessment notice.
4. The claimant(s) must complete paragraph 2 listing all labor or improvements which was performed on or did benefit the subject mining claims. The value and date of the labor or improvements must also be listed. The total amount of labor or improvements can be listed, but the total expenditure must equal at least \$100 for each claim.
5. The names and current mailing addresses of the person(s) performing the labor shall be listed in paragraph 3.
6. The name and current mailing address of each owner (claimant) of the claims shall be listed in paragraph 4. The mailing address shall be the owner's address and not the address of an agent or anyone representing the claimant. Be sure to note if there has been a change of address.
7. Paragraph 5 shall be completed to show the date it was verified that all monuments required by law were properly erected, all notices were posted, and that corners were appropriately designated for all claims listed.
8. An exact legible reproduction or duplicate (other than microfilm or other electronic media) of this affidavit or another type of affidavit of assessment work that you file or will file in the county where each claim is located, must be filed with the BLM on or before December 30 of the calendar year in which the assessment year ends. For mill or tunnel sites, a separate notice of intent to hold must be filed with the BLM on or before December 30. Requirements for filing a notice of intent to hold can be found at 43 CFR 3835.33.
9. A processing fee of \$10 for each claim listed must be remitted to the BLM along with this or any other affidavit of assessment work.

RECEIVED  
MAY 10 2017  
BLM  
P: 38



## NOTICES

**THE PRIVACY ACT** and 43 CFR 2.48(d) require that you be furnished with the following information in connection with the information requested by this form.

**AUTHORITY:** 30 U.S.C. §28-28d and 43 CFR part 3835 permit collection of the information requested by this form.

**PRINCIPAL PURPOSE:** The BLM will use the information you provide to document compliance with 43 U.S.C. 1744 and that assessment work has been completed in accordance with 30 U.S.C. § 28-28d and 43 CFR part 3835 in lieu of paying the maintenance fee for the mining claims listed on this form.

**ROUTINE USES:** The BLM will only disclose this information in accordance with the provisions at 43 CFR 2.56(b) and (c).

**EFFECT OF NOT PROVIDING INFORMATION:** Disclosure of the requested information is required by 30 U.S.C. § 28-28d and 43 CFR part 3835 for claimants qualified to perform assessment work in lieu of paying the maintenance fee. Failure to submit all the requested information or to complete this form will delay the BLM's processing of the form and may preclude the BLM's acceptance of the assessment work information, which may result in forfeiture of the mining claim(s) by the claimant.

**THE PAPERWORK REDUCTION ACT** requires us to inform you that:

Use of this form is optional. You must perform assessment if a waiver to pay the maintenance fee has been requested. This form is provided to help you attest that annual assessment work has been completed in lieu of paying the maintenance fee for your claim(s). Submission of the requested information is necessary to obtain or retain a benefit.

You do not have to respond to this or any other Federal agency-sponsored information collection unless it displays a valid OMB control number.


**BURDEN HOURS STATEMENT:** The estimated public reporting burden for this form is 30 minutes per response, including the time for reviewing instructions, gathering and maintaining data, and completing and reviewing the form. You may submit comments regarding the burden estimate or any other aspect of this form to: U.S. Department of the Interior, Bureau of Land Management (1004-0114), Bureau Information Collection Clearance Officer (WO-630), 1849 C Street, N.W., Room 2134LM, Washington, D.C. 20240.

RECEIVED  
BLM AZ SERVICE OFFICE  
2017 JUL 21 P 2:38  
PHOENIX, ARIZONA

Preston & Marilyn Pieper  
200 High Chaparral Loop  
Prescott, AZ 86303

PHOENIX, AZ 850

20 JUL 2017 PM 8 L



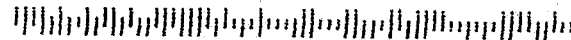
AZ BLM  
LANDS/RECREATION & PLANNING  
ONE N. CENTRAL AVE, SUITE 800  
PHOENIX, AZ 85004-4427

PHOENIX, ARIZONA

2017 JUL 21 P 2:37

RECEIVED  
BLM AZ STATE OFFICE

85004-442700



**United States Department of the Interior**  
**Bureau of Land Management**  
 DIV OF LANDS, MINRLS & ENERGY  
 ONE N CENTRAL AVE  
 PHOENIX, AZ 85004 -4427  
 Phone: 602-417-9200

Receipt

No: 3901809

<b>Transaction #:</b> 4011168	
<b>Date of Transaction:</b> 07/24/2017	
CUSTOMER:	
PRESTON PIEPER 200 HIGH CHAPARRAL PRESCOTT, AZ 86303-6356 US	

LINE #	QTY	DESCRIPTION	REMARKS	UNIT PRICE	TOTAL
1	1.00	LOCATABLE MINERALS / MINING CLAIMS- NOT NEW-UNADJUD, ONE AUTH NO. ONLY / MINING CLAIM MONEY RECEIVED <b>CASES:</b> AMC417461/\$40.00	POL 2017/4 <i>WAV</i>	- n/a -	40.00
<b>TOTAL:</b>					<b>\$40.00</b>

PAYMENT INFORMATION					
1	AMOUNT:	40.00	POSTMARKED:	07/20/2017	
	TYPE:	CHECK	RECEIVED:	07/21/2017	
	CHECK NO:	2555			
	NAME:	PIEPER, PRESTON L 200 HIGH CHAPARRAL PRESCOTT AZ 86303-6356 US			

REMARKS

This receipt was generated by the automated BLM Collections and Billing System and is a paper representation of a portion of the official electronic record contained therein.

UNITED STATES  
DEPARTMENT OF THE INTERIOR  
BUREAU OF LAND MANAGEMENT

80  
*[Handwritten initials]*

417461  
412575

MAINTENANCE FEE WAIVER CERTIFICATION

FORM APPROVED  
OMB NO. 1004-0114  
Expires: October 31, 2016

381462

SEE INSTRUCTIONS ON PAGE 2

1. This small miner waiver is filed for the assessment year beginning on September 1, 2017 and ending on September 1, 2018.
2. The undersigned and all related parties owned ten or fewer mining claims, mill, or tunnel sites located and maintained on Federal lands in the United States of America on September 1, 2017.
3. The undersigned have performed the assessment work required by law for each mining claim listed prior to filing this waiver and understand that by filing this form, the undersigned must file an affidavit of assessment work with the Bureau of Land Management (BLM) by the December 30th following the filing of this waiver.
4. The undersigned understand that if the assessment work obligation has not yet come due under 30 U.S.C. 28 (for those claims in their first assessment year only), a notice of intent to hold reciting this condition must be recorded by the December 30th following the filing of this waiver.
5. The undersigned understand that mill and tunnel sites may also be listed on this waiver and be waived from payment of the maintenance fee, and that a notice of intent to hold for these sites is required to be filed with the BLM by the December 30th following the filing of this waiver.
6. The undersigned understand and acknowledge that pursuant to 43 U.S.C. 1212 and 18 U.S.C. 1001, the filing or recording of a false, fictitious, or fraudulent document with the BLM may result in a fine of up to \$250,000, a prison term not to exceed five years, or both.
7. The mining claims, mill or tunnel sites for which this waiver from payment of the maintenance fees is requested are:

CLAIM OR SITE NAME	BLM RECORDATION SERIAL NUMBER
1. <u>MPCD 3</u>	<u>AMC 417461</u>
2. <u>MPCD 2</u>	<u>AMC 412576</u>
3. <u>MPCD 1</u>	<u>AMC 412575</u>
4. <u>Big BEND</u>	<u>AMC 381462</u>
5.	
6.	
7.	
8.	
9.	
10.	

RECEIVED  
BLM STATE OFFICE  
2017 JUL 21 P 2:37  
PHOENIX, ARIZONA

The owner(s) (claimants) of the above mining claims and sites are:

4 ct PRESTON PIEDER  
(Owner's Name - Please Print)

[Signature]  
(Owner's Signature)

200 High CHAPARRAL  
(Owner's Mailing Address)

PRESCOTT AZ 86303  
(City) (State) (Zip Code)

4 ct MARILYN PIEDER  
(Owner's Name - Please Print)

[Signature]  
(Owner's Signature)

200 High CHAPARRAL  
(Owner's Mailing Address)

PRESCOTT AZ 86303  
(City) (State) (Zip Code)

**ENTERED**  
AC 483 (2018)  
AUG 31 2017  
BY: PR

(Owner's Name - Please Print)

(Owner's Signature)

(Owner's Mailing Address)

(City) (State) (Zip Code)

(Owner's Name - Please Print)

(Owner's Signature)

(Owner's Mailing Address)

(City) (State) (Zip Code)

(Owner's Name - Please Print)	(Owner's Signature)		
(Owner's Mailing Address)	(City)	(State)	(Zip Code)
(Owner's Name - Please Print)	(Owner's Signature)		
(Owner's Mailing Address)	(City)	(State)	(Zip Code)
(Owner's Name - Please Print)	(Owner's Signature)		
(Owner's Mailing Address)	(City)	(State)	(Zip Code)
(Owner's Name - Please Print)	(Owner's Signature)		
(Owner's Mailing Address)	(City)	(State)	(Zip Code)

18 U.S.C. 1001 and 43 U.S.C. 1212 make it a crime for any person knowingly and willfully to make to any department or agency of the United States any false, fictitious or fraudulent statements or representations as to any matter within its jurisdiction.

**INSTRUCTIONS**

1. This certification is made under the provisions of 43 U.S.C. § 1744 and 30 U.S.C. §28-28k and the regulations thereunder (43 CFR Part 3830).
2. The claimant(s) must fill in the dates in paragraph 1 for the beginning and ending of the assessment year for which this waiver is sought.
3. The claimant(s) must fill in the date in paragraph 2 for the beginning of the assessment year for which this waiver is sought.
4. All claim and site names and BLM serial numbers must be listed for the mining claims, mill sites, and tunnel sites for which the waiver is sought.
5. All owners of the mining claims, mill sites, and tunnel sites and their addresses must be given.
6. This waiver form must be signed by all the claimants or their designated agent, in original form. If an agent is designated, a notarized designation of agent, signed by all of the claimants with proper address given, must be submitted with this waiver.
7. This form must be filed no later than September 1st for the upcoming assessment year in the BLM State Office where the mining claims or sites are recorded, or the waiver cannot be granted by the BLM. (Example: To obtain a waiver for the assessment year 2012, which begins on September 1, 2011, you must qualify for and file for a waiver no later than September 1, 2011, in the proper BLM State Office.)
8. For all mining claims which require assessment work, you must record an affidavit of labor on or before the December 30th immediately following the filing of this waiver. For all other mining claims or sites waived, you must record a notice of intent to hold on or before the December 30th immediately following the filing of this waiver.
9. Mill and tunnel sites may also be listed on this waiver and be waived from payment of the maintenance fee. A notice of intent to hold for these sites is required to be filed by the December 30th following the filing of this waiver.

ENTERED

AUG 8 1 50 PM '11

FOR OFFICIAL USE ONLY

RECEIVED  
BLM AZ STATE OFFICE  
PHOENIX, ARIZONA  
2011 JUL 28 P 2:37

UNITED STATES DEPARTMENT OF THE INTERIOR  
BUREAU OF LAND MANAGEMENT

MC NATIONWIDE CLAIMANT LISTING  
August 31, 2017

Cust	AZ CLAIMANT	National Total
PIEPER MARILYN 200 HIGH CHAPARRAL PRESCOTT, AZ 86303-6356	4	4
PIEPER PRESTON L 200 HIGH CHAPARRAL PRESCOTT, AZ 86303-6356	4	4

## MINING CLAIMS

MC Customer Information - With Serial No. and Claim Name  
ACTIVE CLAIMS

Admin State: AZ

Geo State: AZ

PIEPER MARILYN  
200 HIGH CHAPARRAL  
PRESCOTT, AZ 86303-6356

CUSTOMER ID: 2238588

<u>Serial No.</u>	<u>Claim Name/Number</u>	<u>Lead Serial No.</u>	<u>Disposition</u>
AMC381462	BIG BEND	AMC381462	ACTIVE
AMC412575	MPCD 1	AMC412575	ACTIVE
AMC412576	MPCD 2	AMC412575	ACTIVE
AMC417461	MPCD 3	AMC417461	ACTIVE

Number of ACTIVE cases: 4

PIEPER PRESTON L  
200 HIGH CHAPARRAL  
PRESCOTT, AZ 86303-6356

CUSTOMER ID: 2238587

<u>Serial No.</u>	<u>Claim Name/Number</u>	<u>Lead Serial No.</u>	<u>Disposition</u>
AMC381462	BIG BEND	AMC381462	ACTIVE
AMC412575	MPCD 1	AMC412575	ACTIVE
AMC412576	MPCD 2	AMC412575	ACTIVE
AMC417461	MPCD 3	AMC417461	ACTIVE

Number of ACTIVE cases: 4

Form 3830-4  
 (October 2013)

UNITED STATES  
 DEPARTMENT OF THE INTERIOR  
 BUREAU OF LAND MANAGEMENT

**AFFIDAVIT OF ANNUAL ASSESSMENT WORK**

FORM APPROVED  
 OMB NO.: 1004-0114  
 Expires: October 31, 2016

381462  
 412575  
 417461

WHEN RECORDED, MAIL DOCUMENT TO:

NAME: PRESTON PIEPER

ADDRESS: 200 High CHAPARRAL

CITY, STATE, ZIP: PRESCOTT, AZ 86303

FOR COUNTY RECORDER'S USE

RECEIPT # 3633801

No. of Claims 4  
 x \$10/claim  
 Total due BLM \$ 40<sup>00</sup>

TO ALL WHOM IT MAY CONCERN:

1. The undersigned certifies that at least \$100 per claim was expended for development, labor and improvements, or equivalent value added, as the annual assessment work for the assessment year ending September 1, 2016 for the following contiguous unpatented mining claim(s), located in the County of YAVAPAI, in the State of ARIZONA.

BLM Serial No.	Name of Claim	Tp	Rg	Sec	Mer	County Recordation Book and Page No.	Date
381462	Big BEND	10N	2E	32	14	4492 514	
412575	MPCD 1	10N	2E	31	14	4843 857	9-4-12
412576	MPCD 2	10N	2E	32	14	4843 856	9-4-12
417461	MPCD 3	10N	2E	31	14	4903 346	9-4-12

RECEIVED  
 BLM ARIZONA STATE OFFICE  
 2016 AUG 17 P 2:15  
 PHOENIX, ARIZONA



2. Type of labor and improvements (specify what was done and give the total value for that labor and improvement to show at least \$100 for each claim). If a geological, geochemical, or geophysical survey was performed, as per 30 U.S.C. 28-1, reference the title of the report of survey, give cost and date of the survey and report, and indicate it was filed with the County Recorder:

Description of Work Performed	Value of Work Performed	Date Work Was Performed
MPC01 - Repair ROADS - Mini Tractor	\$ 150	MAY 7, 8, 9 <sup>th</sup> 2016
MPC02 Repair ROADS - Mini Tractor	\$ 150	MAY 7, 8, 9 <sup>th</sup> 2016
MPC03 Repair ROADS - Mini Tractor	\$ 150	MAY 7, 8, 9 <sup>th</sup> 2016
Big Band Repair ROADS - Mini Tractor	\$ 150	MAY 7, 8, 9 <sup>th</sup> 2016

3. Name and mailing address of each person who performed the labor and improvements:

Name (please print)  
JAMES RIDENHOOR  
BILL COFFEE  
 \_\_\_\_\_  
 \_\_\_\_\_

Current Mailing Address (please print)  
700 W. CHEROKEE PRESCOTT, AZ 86303  
824 E. PINE KNOLL PRESCOTT AZ 86303  
 \_\_\_\_\_  
 \_\_\_\_\_

4. Name and mailing address of each person who holds and claims the subject mining claim(s) for the valuable minerals contained therein. Be sure to indicate if there is a change of address:

Name (please print)  
PRESTON PIEPER  
MARILYN PIEPER  
 \_\_\_\_\_  
 \_\_\_\_\_  
 \_\_\_\_\_  
 \_\_\_\_\_

Current Mailing Address (please print)  
200 High CHAPARRAL, PRESCOTT, AZ 86303  
200 High CHAPARRAL, PRESCOTT, AZ 86303  
 \_\_\_\_\_  
 \_\_\_\_\_

RECEIVED  
 BLM AZ STATE OFFICE  
 2016 AUG 17 P 2:15  
 PHOENIX, ARIZONA

5. The undersigned testifies that on the date of MAY, 2016, all monuments required by law were erected upon the subject claim(s), and all notices required by law were posted on the subject claim(s) or copies thereof were in place, and at said date, each corner monument bore or contained

markings sufficient to appropriately designate the corner of the claim to which it pertains and the name of the claim(s).

RECEIVED  
BLM AZ STATE OFFICE

I hereby certify under penalty of perjury under the laws of the State of ARIZONA that the foregoing statements are true and correct:

2016 AUG 17 10 2:16

[Signature]  
(Signature of person responsible for above statement)

Date: PHOENIX, ARIZONA

Title 18 U.S.C. 1001 and 43 U.S.C. 1212 make it a crime for any person knowingly and willfully to make to any department or agency of the United States any false, fictitious or fraudulent statements or representations as to any matter within its jurisdiction.


**Notary Block**

SUBSCRIBED AND SWORN TO before me, this 25th day of July 20 16

By: [Signature]  
(Signature of Affiant)

Title: Notary Public

My Commission Expires: 04.28.20



**INSTRUCTIONS**

1. This is an optional form that may be used to satisfy the requirements for the Bureau of Land Management (BLM) under the provisions of 43 U.S.C. §1744 and 30 U.S.C. §28-28d and the regulations thereunder (43 CFR part 3835). Since local and State laws may vary, you should contact your local and State agencies where the claims are located to ensure all applicable laws and requirements are satisfied.
2. The claimant(s) must fill in the date in paragraph 1 for the applicable assessment year and the county and state where the claims are located.
3. All claim names, BLM serial numbers, legal descriptions, and original county recording information must be listed for the claims pertaining to this assessment notice.
4. The claimant(s) must complete paragraph 2 listing all labor or improvements which was performed on or did benefit the subject mining claims. The value and date of the labor or improvements must also be listed. The total amount of labor or improvements can be listed, but the total expenditure must equal at least \$100 for each claim.
5. The names and current mailing addresses of the person(s) performing the labor shall be listed in paragraph 3.
6. The name and current mailing address of each owner (claimant) of the claims shall be listed in paragraph 4. The mailing address shall be the owner's address and not the address of an agent or anyone representing the claimant. Be sure to note if there has been a change of address.
7. Paragraph 5 shall be completed to show the date it was verified that all monuments required by law were properly erected, all notices were posted, and that corners were appropriately designated for all claims listed.
8. An exact legible reproduction or duplicate (other than microfilm or other electronic media) of this affidavit or another type of affidavit of assessment work that you file or will file in the county where each claim is located, must be filed with the BLM on or before December 30 of the calendar year in which the assessment year ends. For mill or tunnel sites, a separate notice of intent to hold must be filed with the BLM on or before December 30. Requirements for filing a notice of intent to hold can be found at 43 CFR 3835.33.
9. A processing fee of \$10 for each claim listed must be remitted to the BLM along with this or any other affidavit of assessment work.



**NOTICE OF INTENTION TO HOLD MINING CLAIMS/SITES**

When Recorded Return Document to:

PRESTON PIEPER  
200 HIGH CHAPARRAL  
PRESCOTT, AZ 86303

RECEIVED  
 BLM AZ STATE OFFICE  
 2016 AUG 17 P 2:16  
 PHOENIX, ARIZONA  
 BLM  
 Date  
 Stamp

Check here if this is a change of address.

Telephone: \_\_\_\_\_

E-mail Address: \_\_\_\_\_

I (We) intend to hold the claims(s) and/or site(s) listed below for the calendar year 2016, and I (We) have filed or will file a Notice of Intent to Hold in the county where the claim (s) is located.

Reason for filing a Notice of Intent to Hold instead of an assessment work filing (check one):

- Maintenance fee was paid to maintain claim(s) during this assessment year.
- Mill or tunnel sites.
- Claim(s) was located during the current assessment year.
- BLM has deferred assessment work (attach copy of decision granting deferment, or pending petition for deferment including date petition was filed.)

Line No.	AMC NUMBER	CLAIM/SITE NAME	COUNTY RECORDER DATA (If available)	TWP	RNG	SEC
1	381462	Big BEND	YAVAPAI 4492 514	10N	2E	32
2						
3						
4						
5						
6						
7						
8						
9						
10						

NOTICE OF INTENTION TO HOLD MINING CLAIMS/SITES  
page 2

BLM  
Date  
Stamp

RECEIVED  
BLM AZ STATE OFFICE  
2016 AUG 17 P 2:16  
PHOENIX, ARIZONA

1. State of Arizona County of YAVAPAI

2. I (Name) PRESTON PIEPER

3. Reside at (Address) 200 HIGH CHAPARRAL

City PRESCOTT County YAVAPAI State AZ Zip 86303

being duly sworn, depose and say that I am a citizen of the United States, more than eighteen years of age, that all of the facts set forth in this notice, subject to the provisions and penalties of 18 U.S.C. 1001 pertaining to the filing of false, fictitious, or fraudulent statements with the United States, are true and correct according to the best of my knowledge, information and belief.

4. Owner's name and address (If not shown in Items 1-3 above). MARILYN PIEPER

200 HIGH CHAPARRAL PRESCOTT, AZ 86303

5. Dated: 7-25-16 Signature: [Signature]

Bureau of Land Management  
Arizona State Office  
[www.blm.gov/az](http://www.blm.gov/az)

No. of Claims: 1 x \$10 = \$10.00  
Check No: 1003 Init. ADH  
Receipt No.: 3633801  
For BLM Use Only

**United States Department of the Interior**  
**Bureau of Land Management**  
 DIV OF LANDS, MINRLS & ENERGY  
 ONE N CENTRAL AVE  
 PHOENIX, AZ 85004 -4427  
 Phone: 602-417-9200

Receipt

No: 3633801


<b>Transaction #:</b> 3737281	
<b>Date of Transaction:</b> 08/17/2016	
<b>CUSTOMER:</b>	
PRESTON PIEPER 200 HIGH CHAPARRAL PRESCOTT, AZ 86303-6356 US	

LINE #	QTY	DESCRIPTION	REMARKS	UNIT PRICE	TOTAL
1	1.00	LOCATABLE MINERALS / MINING CLAIMS-NOT NEW-UNADJUD, ONE AUTH NO. ONLY / MINING CLAIM MONEY RECEIVED <b>CASES: AMC381462/\$50.00</b>	WAIVER 2017 - 4 / POL 2016 - 4 / NOI 2016 - 1	- n/a -	50.00
<b>TOTAL:</b>					<b>\$50.00</b>


PAYMENT INFORMATION			
1	AMOUNT:	50.00	POSTMARKED: N/A
	TYPE:	CHECK	RECEIVED: 08/17/2016
	CHECK NO:	1003	
	NAME:	PIEPER, PRESTON L 200 HIGH CHAPARRAL PRESCOTT AZ 86303-6356 US	

REMARKS

This receipt was generated by the automated BLM Collections and Billing System and is a paper representation of a portion of the official electronic record contained therein.

**ENTERED**  
**AUG 23 2016**  
 BY: 

Preston & Marilyn Pieper  
200 High Chaparral Loop  
Prescott, AZ 86303



RECEIVED  
BLM AZ STATE OFFICE

2016 AUG 17 P 2:15

PHOENIX, ARIZONA

BLM ARIZONA STATE OFFICE  
ONE NORTH CENTRAL AVE. SUITE 800  
PHOENIX, AZ 85004-4427

850044427 0041



UNITED STATES  
DEPARTMENT OF THE INTERIOR  
BUREAU OF LAND MANAGEMENT

[280]

381462  
412575  
417461  
FORM APPROVED  
OMB NO. 1004-0114  
Expires: October 31, 2016

**MAINTENANCE FEE WAIVER CERTIFICATION**

SEE INSTRUCTIONS ON PAGE 2

1. This small miner waiver is filed for the assessment year beginning on September 1, 2016 and ending on September 1, 2017.
2. The undersigned and all related parties owned ten or fewer mining claims, mill, or tunnel sites located and maintained on Federal lands in the United States of America on September 1, 2016.
3. The undersigned have performed the assessment work required by law for each mining claim listed prior to filing this waiver and understand that by filing this form, the undersigned must file an affidavit of assessment work with the Bureau of Land Management (BLM) by the December 30th following the filing of this waiver.
4. The undersigned understand that if the assessment work obligation has not yet come due under 30 U.S.C. 28 (for those claims in their first assessment year only), a notice of intent to hold reciting this condition must be recorded by the December 30th following the filing of this waiver.
5. The undersigned understand that mill and tunnel sites may also be listed on this waiver and be waived from payment of the maintenance fee, and that a notice of intent to hold for these sites is required to be filed with the BLM by the December 30th following the filing of this waiver.
6. The undersigned understand and acknowledge that pursuant to 43 U.S.C. 1212 and 18 U.S.C. 1001, the filing or recording of a false, fictitious, or fraudulent document with the BLM may result in a fine of up to \$250,000, a prison term not to exceed five years, or both.
7. The mining claims, mill or tunnel sites for which this waiver from payment of the maintenance fees is requested are:

CLAIM OR SITE NAME	BLM RECORDATION SERIAL NUMBER
1. <u>Big BEND</u>	<u>AMC 381462</u> ✓
2. <u>MPCD 1</u>	<u>AMC PHOENIX/11/15/15</u>
3. <u>MPCD 2</u>	<u>AMC PHOENIX/11/15/16</u>
4. <u>MPCD 3</u>	<u>AMC PHOENIX/11/14/16</u>
5.	
6.	
7.	
8.	
9.	
10.	

RECEIVED  
 BLM STATE OFFICE  
 PHOENIX, ARIZONA  
 SEP 17 2:15 PM

The owner(s) (claimants) of the above mining claims and sites are:

PRESTON PIEPER  
(Owner's Name - Please Print)  
200 High CHAPARRAL  
(Owner's Mailing Address)

[Signature]  
(Owner's Signature)  
PRESCOTT AZ 86303  
(City) (State) (Zip Code)

MARILYN PIEPER  
(Owner's Name - Please Print)  
200 High CHAPARRAL  
(Owner's Mailing Address)

[Signature]  
(Owner's Signature)  
PRESCOTT AZ 86303  
(City) (State) (Zip Code)

\_\_\_\_\_  
(Owner's Name - Please Print)  
\_\_\_\_\_  
(Owner's Mailing Address)

\_\_\_\_\_  
(Owner's Signature)  
\_\_\_\_\_  
(City) (State) (Zip Code)

\_\_\_\_\_  
(Owner's Name - Please Print)  
\_\_\_\_\_  
(Owner's Mailing Address)

\_\_\_\_\_  
(Owner's Signature)  
\_\_\_\_\_  
(City) (State) (Zip Code)

(Continued on page 2)

ENTERED  
483  
SEP 06 2016  
BY: [Signature]

[Signature]

UNITED STATES  
DEPARTMENT OF THE INTERIOR  
BUREAU OF LAND MANAGEMENT

193

412575  
381462

FORM APPROVED  
OMB NO. 1004-0114  
Expires: October 31, 2016

**MAINTENANCE FEE WAIVER CERTIFICATION**

SEE INSTRUCTIONS ON PAGE 2

417461

1. This small miner waiver is filed for the assessment year beginning on September 1, 2015 and ending on September 1, 2016.
2. The undersigned and all related parties owned ten or fewer mining claims, mill, or tunnel sites located and maintained on Federal lands in the United States of America on September 1, 2015.
3. The undersigned have performed the assessment work required by law for each mining claim listed prior to filing this waiver and understand that by filing this form, the undersigned must file an affidavit of assessment work with the Bureau of Land Management (BLM) by the December 30th following the filing of this waiver.
4. The undersigned understand that if the assessment work obligation has not yet come due under 30 U.S.C. 28 (for those claims in their first assessment year only), a notice of intent to hold reciting this condition must be recorded by the December 30th following the filing of this waiver.
5. The undersigned understand that mill and tunnel sites may also be listed on this waiver and be waived from payment of the maintenance fee, and that a notice of intent to hold for these sites is required to be filed with the BLM by the December 30th following the filing of this waiver.
6. The undersigned understand and acknowledge that pursuant to 43 U.S.C. 1212 and 18 U.S.C. 1001, the filing or recording of a false, fictitious, or fraudulent document with the BLM may result in a fine of up to \$250,000, a prison term not to exceed five years, or both.
7. The mining claims, mill or tunnel sites for which this waiver from payment of the maintenance fees is requested are:

CLAIM OR SITE NAME	BLM RECORDATION SERIAL NUMBER
1. MPCD 3	AMC 417461 ✓
2. MPCD 2	AMC 412576
3. MPCD 1	AMC 412575
4. BIG BEND	AMC 381462
5.	
6.	
7.	
8.	
9.	
10.	

RECEIVED  
 BLM AZ STATE OFFICE  
 2015 AUG - 6 P 3:03  
 PHOENIX, ARIZONA

The owner(s) (claimants) of the above mining claims and sites are:

PRESTON PIEPER  
(Owner's Name - Please Print)  
200 HIGH CHAPARRAL  
(Owner's Mailing Address)

(Owner's Signature)  
PRESCOTT (City) AZ (State) 86303 (Zip Code)

MARILYN PIEPER  
(Owner's Name - Please Print)  
200 HIGH CHAPARRAL  
(Owner's Mailing Address)

(Owner's Signature)  
PRESCOTT (City) AZ (State) 86303 (Zip Code)

(Owner's Name - Please Print)

(Owner's Signature)

(Owner's Mailing Address)

(City)

(State)

(Zip Code)

(Owner's Name - Please Print)

(Owner's Signature)

(Owner's Mailing Address)

(City)

(State)

(Zip Code)

(Continued on page 2)

INTEREST  
SEP 02 2015  
BY:

NW ✓  
9/2/2015  
mm



(Owner's Name - Please Print)

(Owner's Signature)

(Owner's Mailing Address)

(City)

(State)

(Zip Code)

(Owner's Name - Please Print)

(Owner's Signature)

(Owner's Mailing Address)

(City)

(State)

(Zip Code)

(Owner's Name - Please Print)

(Owner's Signature)

(Owner's Mailing Address)

(City)

(State)

(Zip Code)

(Owner's Name - Please Print)

(Owner's Signature)

(Owner's Mailing Address)

(City)

(State)

(Zip Code)

18 U.S.C. 1001 and 43 U.S.C. 1212 make it a crime for any person knowingly and willfully to make to any department or agency of the United States any false, fictitious or fraudulent statements or representations as to any matter within its jurisdiction.

INSTRUCTIONS

1. This certification is made under the provisions of 43 U.S.C. § 1744 and 30 U.S.C. §28-28k and the regulations thereunder (43 CFR Part 3830).
2. The claimant(s) must fill in the dates in paragraph 1 for the beginning and ending of the assessment year for which this waiver is sought.
3. The claimant(s) must fill in the date in paragraph 2 for the beginning of the assessment year for which this waiver is sought.
4. All claim and site names and BLM serial numbers must be listed for the mining claims, mill sites, and tunnel sites for which the waiver is sought.
5. All owners of the mining claims, mill sites, and tunnel sites and their addresses must be given.
6. This waiver form must be signed by all the claimants or their designated agent, in original form. If an agent is designated, a notarized designation of agent, signed by all of the claimants with proper address given, must be submitted with this waiver.
7. This form must be filed no later than September 1st for the upcoming assessment year in the BLM State Office where the mining claims or sites are recorded, or the waiver cannot be granted by the BLM. (Example: To obtain a waiver for the assessment year 2012, which begins on September 1, 2011, you must qualify for and file for a waiver no later than September 1, 2011, in the proper BLM State Office.)
8. For all mining claims which require assessment work, you must record an affidavit of labor on or before the December 30th immediately following the filing of this waiver. For all other mining claims or sites waived, you must record a notice of intent to hold on or before the December 30th immediately following the filing of this waiver.
9. Mill and tunnel sites may also be listed on this waiver and be waived from payment of the maintenance fee. A notice of intent to hold for these sites is required to be filed by the December 30th following the filing of this waiver.

RECEIVED  
BLM AZ STATE OFFICE  
2015 AUG -6 P 3:04  
PHOENIX, ARIZONA

FOR OFFICIAL USE ONLY

Form 3830-4  
 (October 2013)  
 UNITED STATES  
 DEPARTMENT OF THE INTERIOR  
 BUREAU OF LAND MANAGEMENT

**AFFIDAVIT OF ANNUAL ASSESSMENT WORK**

Expires: October 31, 2016

417461

WHEN RECORDED, MAIL DOCUMENT TO:

NAME: PRESTON PIEPER

ADDRESS: 200 HIGH CHAPARRAL

CITY, STATE, ZIP: PRESCOTT, AZ 86303

**FOR COUNTY RECORDER'S USE**

No. of Claims 3  
 x \$10/claim  
 Total due BLM \$ 30.00

**TO ALL WHOM IT MAY CONCERN:**

1. The undersigned certifies that at least \$100 per claim was expended for development, labor and improvements, or equivalent value added, as the annual assessment work for the assessment year ending September 1, 2015 for the following contiguous unpatented mining claim(s), located in the County of YAVAPAI, in the State of ARIZONA.

BLM Serial No.	Name of Claim	Town	Range	Section	Meridian	Claim Registration District	Assessment Fee	Date
412575	MPCD 1	10N	2E	31	14	OR 4843	PR 857	9/4/12
412576	MPCD 2	10N	2E	32	14	4843	856	9/4/12
417461	MPCD 3	10N	2E	31	14	4903	346	9/4/12

RECEIVED  
 BLM AZ STATE OFFICE  
 PHOENIX, ARIZONA  
 2015 AUG - 6 P 3:03

BY: Rfm

# 3361318

2. Type of labor and improvements (specify what was done and give the total value for that labor and improvement to show at least \$100 for each claim). If a geological, geochemical, or geophysical survey was performed, as per 30 U.S.C. 28-1, reference the title of the report of survey, give cost and date of the survey and report, and indicate it was filed with the County Recorder:

Description of Work Performed	Estimated Value	Date Work Was Performed
Road Repairs, Active Mining (MPCD 1)	\$ 150 -	2-27-15 / 5-18-15
Road Repairs " (MPCD 2)	\$ 150 -	2-27-15 / 5-18-15
Road Repairs " (MPCD 3)	\$ 150 -	2-27-15 / 5-18-15
Repaired claim signs / markers MPCD 1-3	\$ 200 -	9-10-14
Road Repairs MPCD 1-3-	\$ 100 -	1-15

3. Name and mailing address of each person who performed the labor and improvements:

Name (please print)

PRESTON PIEPER  
JAMES RIDEN HOUR  
BILL COFFEE

Current Mailing Address (please print)

200 High CHAPARRAL PRESCOTT AZ 86303  
700 W. CHEROKEE PRESCOTT AZ 86303  
824 E. PINE KNOLL PRESCOTT AZ 86303

4. Name and mailing address of each person who holds and claims the subject mining claim(s) for the valuable minerals contained therein. Be sure to indicate if there is a change of address:

Name (please print)

PRESTON PIEPER  
MARILYN PIEPER

Current Mailing Address (please print)

200 High CHAPARRAL PRESCOTT AZ 86303  
200 High CHAPARRAL PRESCOTT AZ 86303

BLM RECEIVED  
 2015 AUG - 6 P B O U S  
 PHOENIX ARIZONA

5. The undersigned testifies that on the date of 7-24, 2015, all monuments required by law were erected upon the subject claim(s), and all notices required by law were posted on the subject claim(s) or copies thereof were in place, and at said date, each corner monument bore or contained

markings sufficient to appropriately designate the corner of the claim to which it pertains and the name of the claim(s).

I hereby certify under penalty of perjury under the laws of the State of ARIZONA that the foregoing statements are true and correct:

*[Handwritten Signature]*

Date: 7-24-15

(Signature of person responsible for above statement)

Title 18 U.S.C. 1001 and 43 U.S.C. 1212 make it a crime for any person knowingly and willfully to make to any department or agency of the United States any false, fictitious or fraudulent statements or representations as to any matter within its jurisdiction.

**Notary Block**

SUBSCRIBED AND SWORN TO before me, this 24 day of July 2015

By: Beatrice Montan  
(Signature of Affiant)

Title: Notary

My Commission Expires: 01/31/2018



**INSTRUCTIONS**

1. This is an optional form that may be used to satisfy the requirements for the Bureau of Land Management (BLM) under the provisions of 43 U.S.C. §1744 and 30 U.S.C. §28-28d and the regulations thereunder (43 CFR part 3835). Since local and State laws may vary, you should contact your local and State agencies where the claims are located to ensure all applicable laws and requirements are satisfied.
2. The claimant(s) must fill in the date in paragraph 1 for the applicable assessment year and the county and state where the claims are located.
3. All claim names, BLM serial numbers, legal descriptions, and original county recording information must be listed for the claims pertaining to this assessment notice.
4. The claimant(s) must complete paragraph 2 listing all labor or improvements which was performed on or did benefit the subject mining claims. The value and date of the labor or improvements must also be listed. The total amount of labor or improvements can be listed, but the total expenditure must equal at least \$100 for each claim.
5. The names and current mailing addresses of the person(s) performing the labor shall be listed in paragraph 3.
6. The name and current mailing address of each owner (claimant) of the claims shall be listed in paragraph 4. The mailing address shall be the owner's address and not the address of an agent or anyone representing the claimant. Be sure to note if there has been a change of address.
7. Paragraph 5 shall be completed to show the date it was verified that all monuments required by law were properly erected, all notices were posted, and that corners were appropriately designated for all claims listed.
8. An exact legible reproduction or duplicate (other than microfilm or other electronic media) of this affidavit or another type of affidavit of assessment work that you file or will file in the county where each claim is located, must be filed with the BLM on or before December 30 of the calendar year in which the assessment year ends. For mill or tunnel sites, a separate notice of intent to hold must be filed with the BLM on or before December 30. Requirements for filing a notice of intent to hold can be found at 43 CFR 3835.33.
9. A processing fee of \$10 for each claim listed must be remitted to the BLM along with this or any other affidavit of assessment work.

RECEIVED  
PINAL COUNTY ARIZONA  
JUL 24 2015

Preston & Marilyn Pieper  
200 High Chaparral Loop  
Prescott, AZ 86303

RECEIVED  
BLM AZ STATE OFFICE

2015 AUG -6 P 2:45

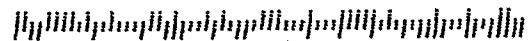
PHOENIX, ARIZONA

BLM  
ARIZONA STATE OFFICE  
ONE NORTH CENTRAL AVE. Suite 800  
PHOENIX, AZ 85004-4427

PHOENIX AZ 852  
04 AUG 2015 PM 5 L



85004442700



**United States Department of the Interior**  
**Bureau of Land Management**  
 LANDS/RECREATION & PLANNING  
 ONE N CENTRAL AVE  
 PHOENIX, AZ 85004 -2203  
 Phone: 602-417-9200

Receipt

No: 3361318

<b>Transaction #:</b> 3459315	
<b>Date of Transaction:</b> 08/07/2015	
<b>CUSTOMER:</b>	
MARILYN PIEPER 200 HIGH CHAPARRAL PRESCOTT, AZ 86303-6356 US	

LINE #	QTY	DESCRIPTION	REMARKS	UNIT PRICE	TOTAL
1	1.00	LOCATABLE MINERALS / MINING CLAIMS- NOT NEW-UNADJUD, ONE AUTH NO. ONLY / MINING CLAIM MONEY RECEIVED CASES: AMC412575/\$50.00	POL 2015/3 WAV TRF/2	- n/a -	50.00
<b>TOTAL:</b>					<b>\$50.00</b>

PAYMENT INFORMATION					
1	AMOUNT:	50.00	POSTMARKED:	08/04/2015	
	TYPE:	CHECK	RECEIVED:	08/06/2015	
	CHECK NO:	2494			
	NAME:	PIEPER, PRESTON L 200 HIGH CHAPARRAL PRESCOTT AZ 86303-6356 US			

REMARKS

This receipt was generated by the automated BLM Collections and Billing System and is a paper representation of a portion of the official electronic record contained therein.

*R.A.*

102

Amc 412575  
417461

Form 3830-2  
(October 2013)

UNITED STATES  
DEPARTMENT OF THE INTERIOR  
BUREAU OF LAND MANAGEMENT  
**MAINTENANCE FEE WAIVER CERTIFICATION**

*AdA*

FORM APPROVED  
OMB NO. 1004-0114  
Expires: October 31, 2016

SEE INSTRUCTIONS ON PAGE 2

1. This small miner waiver is filed for the assessment year beginning on September 1, 2014 and ending on September 1, 2015.
2. The undersigned and all related parties owned ten or fewer mining claims, mill, or tunnel sites located and maintained on Federal lands in the United States of America on September 1, 2014.
3. The undersigned have performed the assessment work required by law for each mining claim listed prior to filing this waiver and understand that by filing this form, the undersigned must file an affidavit of assessment work with the Bureau of Land Management (BLM) by the December 30th following the filing of this waiver.
4. The undersigned understand that if the assessment work obligation has not yet come due under 30 U.S.C. 28 (for those claims in their first assessment year only), a notice of intent to hold reciting this condition must be recorded by the December 30th following the filing of this waiver.
5. The undersigned understand that mill and tunnel sites may also be listed on this waiver and be waived from payment of the maintenance fee, and that a notice of intent to hold for these sites is required to be filed with the BLM by the December 30th following the filing of this waiver.
6. The undersigned understand and acknowledge that pursuant to 43 U.S.C. 1212 and 18 U.S.C. 1001, the filing or recording of a false, fictitious, or fraudulent document with the BLM may result in a fine of up to \$250,000, a prison term not to exceed five years, or both.
7. The mining claims, mill or tunnel sites for which this waiver from payment of the maintenance fees is requested are:

CLAIM OR SITE NAME	BLM RECORDATION SERIAL NUMBER
1. MPCD 1	AMC 412575 ✓
2. MPCD 2	AMC 412576
3. MPCD 3	AMC 417461
4.	
5.	
6.	
7.	
8.	
9.	
10.	

RECEIVED  
BLM AZ STATE OFFICE  
PHOENIX, ARIZONA  
2014 JUL 28 PM 3:58

The owner(s) (claimants) of the above mining claims and sites are:

Preston Pieper  
(Owner's Name - Please Print)  
200 High Chaparral  
(Owner's Mailing Address)

*Preston Pieper*  
(Owner's Signature)  
Prescott az 86303  
(City) (State) (Zip Code)

Marilyn Pieper  
(Owner's Name - Please Print)  
200 High Chaparral  
(Owner's Mailing Address)

*Marilyn Pieper*  
(Owner's Signature)  
Prescott az 86303  
(City) (State) (Zip Code)

(Owner's Name - Please Print)  
(Owner's Mailing Address)

(Owner's Signature)  
(City) (State) (Zip Code)

ENTERED  
AC-483  
SEP 05 2014  
BY: 13

(Owner's Name - Please Print)  
(Owner's Mailing Address)

(Owner's Signature)  
(City) (State) (Zip Code)

CHECKED SEP 22 2014

(Owner's Name - Please Print)	(Owner's Signature)
(Owner's Mailing Address)	(City) (State) (Zip Code)
(Owner's Name - Please Print)	(Owner's Signature)
(Owner's Mailing Address)	(City) (State) (Zip Code)
(Owner's Name - Please Print)	(Owner's Signature)
(Owner's Mailing Address)	(City) (State) (Zip Code)
(Owner's Name - Please Print)	(Owner's Signature)
(Owner's Mailing Address)	(City) (State) (Zip Code)

18 U.S.C. 1001 and 43 U.S.C. 1212 make it a crime for any person knowingly and willfully to make to any department or agency of the United States any false, fictitious or fraudulent statements or representations as to any matter within its jurisdiction.

**INSTRUCTIONS**

1. This certification is made under the provisions of 43 U.S.C. § 1744 and 30 U.S.C. §28-28k and the regulations thereunder (43 CFR Part 3830).
2. The claimant(s) must fill in the dates in paragraph 1 for the beginning and ending of the assessment year for which this waiver is sought.
3. The claimant(s) must fill in the date in paragraph 2 for the beginning of the assessment year for which this waiver is sought.
4. All claim and site names and BLM serial numbers must be listed for the mining claims, mill sites, and tunnel sites for which the waiver is sought.
5. All owners of the mining claims, mill sites, and tunnel sites and their addresses must be given.
6. This waiver form must be signed by all the claimants or their designated agent, in original form. If an agent is designated, a notarized designation of agent, signed by all of the claimants with proper address given, must be submitted with this waiver.
7. This form must be filed no later than September 1st for the upcoming assessment year in the BLM State Office where the mining claims or sites are recorded, or the waiver cannot be granted by the BLM. (Example: To obtain a waiver for the assessment year 2012, which begins on September 1, 2011, you must qualify for and file for a waiver no later than September 1, 2011, in the proper BLM State Office.)
8. For all mining claims which require assessment work, you must record an affidavit of labor on or before the December 30th immediately following the filing of this waiver. For all other mining claims or sites waived, you must record a notice of intent to hold on or before the December 30th immediately following the filing of this waiver.
9. Mill and tunnel sites may also be listed on this waiver and be waived from payment of the maintenance fee. A notice of intent to hold for these sites is required to be filed by the December 30th following the filing of this waiver.

**FOR OFFICIAL USE ONLY**



When Recorded Return Document to:  
PRESTON PIEPER  
200 HIGH CHAPARRAL  
PRESCOTT, AZ 86303

AMC 412575  
 417461

Check here is this is a change of address.  
 Telephone: 928-771-1782  
 E-mail address: \_\_\_\_\_

**AFFIDAVIT OF PERFORMANCE OF ANNUAL WORK**

1. State of Arizona, County of YAVAPAI ss:  
 2. I (Name) PRESTON PIEPER  
 3. Reside at (Address) 200 HIGH CHAPARRAL  
 \_\_\_\_\_  
 City PRESCOTT County YAVAPAI

RECEIVED  
 BLM STATE OFFICE  
 PHOENIX, ARIZONA  
 2014 JUL 28 PM 3:58  
 BLM  
 Date  
 Stamp

State AZ Zip 86303 being duly sworn, depose and say that I am a citizen of the United States, more than eighteen years of age, and that all of the facts set forth in this affidavit, subject to the provisions and penalties of 18 U.S.C. 1001 pertaining to the filing of false, fictitious, or fraudulent statements with the United States, are true and correct according to the best of my knowledge, information and belief.

4. Owner's name and address (If not shown in Items 1-3 above). MARILYN PIEPER  
200 HIGH CHAPARRAL PRESCOTT, AZ 86303

5. That I am personally acquainted with the mining claim(s). The work and improvements were made by and at the expense of the owner(s) of said claim(s). Said contiguous group of claims, listed on this document, are situated in the BLACK CANYON (optional) Mining District; YAVAPAI County, Arizona.

Line No.	AMC NUMBER	CLAIM/SITE NAME	COUNTY RECORDER DATA (If available)	TWP	RNG	SEC
1	412575	MPCD 1		10N	2E	31
2	412576	MPCD 2		10N	2E	32
3	417461	MPCD 3		10N	2E	31
4						
5						
6						

ENTERED  
 JUL 31 2014  
 BY: ARM

BLM  
Date  
Stamp

RECEIVED  
BLM AZ STATE OFFICE  
2014 JUL 28 PM 3:58  
PHOENIX, ARIZONA

7						
8						
9						
10						

6. That between the dates starting at 12 o'clock noon on September 1, 20 13 and ending at 12 o'clock noon on September 1, 20 14 at least \$ 600<sup>00</sup> dollars worth of work and improvements were done and performed upon said claim(s) or upon one or more of a contiguous group of claims for the benefit of all, wholly or partly outside of a contiguous group of claims for the benefit of all, not including the location work.


7. That the following persons were employed to perform the work and improvements described herein: \_\_\_\_\_  
PRESTON PIEPER, DAVID RIDENHOOR

8. That the work and improvements performed were: ROAD WORK, SAMPLING, METAL DETECTING, ACTIVE MINING, DISCOVERY WORK.

9. Dated: 7-17-2014 Signature: \_\_\_\_\_

SUBSCRIBED AND SWORN TO before me, a Notary Public, this 17 day of July 20 14

By: PRESTON L. PIEPER  
Notary Public Rhonda Hicks  
My Commission Expires 3/19/2016

 RHONDA HICKS  
Notary Public - State of Arizona  
YAVAPAI COUNTY  
My Commission Expires  
March 9, 2016


Bureau of Land Management  
Arizona State Office  
[www.az.blm.gov](http://www.az.blm.gov)

No. of Claims: 3 x \$10 = \$30.<sup>00</sup>  
Check No.: 2459 Init. CAH  
Receipt No.: 3087337  
For BLM Use Only

Preston & Marilyn Pieper  
200 High Chaparral Loop  
Prescott, AZ 86303

PHOENIX AZ 852

26 JUL 2014 PM 10 L



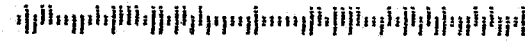
RECEIVED  
BLM AZ STATE OFFICE

2014 JUL 28 PM 3:17

PHOENIX, ARIZONA

BUREAU OF LAND MANAGEMENT  
ARIZONA STATE OFFICE  
ONE NORTH CENTRAL AVENUE, SUITE 800  
PHOENIX, AZ 85004-4427

85004442700



**United States Department of the Interior**  
**Bureau of Land Management**  
 LANDS/RECREATION & PLANNING  
 ONE N CENTRAL AVE  
 PHOENIX, AZ 85004 -2203  
 Phone: 602-417-9200

**ENTERED**  
 JUL 31 2014  
 Receipt  
 BY: *[Signature]*

No: 3087337

<b>Transaction #:</b> 3178692	
<b>Date of Transaction:</b> 07/29/2014	
<b>CUSTOMER:</b>	
PRESTON PIEPER 200 HIGH CHAPARRAL PRESCOTT, AZ 86303-6356 US	

LINE #	QTY	DESCRIPTION	REMARKS	UNIT PRICE	TOTAL
1	1.00	LOCATABLE MINERALS / MINING CLAIMS-NOT NEW-UNADJUD, ONE AUTH NO. ONLY / MINING CLAIM MONEY RECEIVED CASES: AMC412575/\$30.00	MAINT FEE WAIVER (3) 2015 / POL (3) 2014 ✓	- n/a -	30.00
<b>TOTAL:</b>					<b>\$30.00</b>

PAYMENT INFORMATION			
1	AMOUNT:	30.00	POSTMARKED: 07/26/2014
	TYPE:	CHECK	RECEIVED: 07/28/2014
	CHECK NO:	2459	
	NAME:	PIEPER, MARILYN F 200 HIGH CHAPARRAL PRESCOTT AZ 86303-6356 US	

<b>REMARKS</b>

This receipt was generated by the automated BLM Collections and Billing System and is a paper representation of a portion of the official electronic record contained therein.

UNITED STATES  
DEPARTMENT OF THE INTERIOR  
BUREAU OF LAND MANAGEMENT

MAINTENANCE FEE WAIVER CERTIFICATION

*AA*

200 *Amc 417461*  
FORM APPROVED  
OMB NO. 1004-0114  
Expires: August 31, 2013

SEE INSTRUCTIONS ON PAGE 2

*Amc 412575*

1. This small miner waiver is filed for the assessment year beginning on September 1, *2013* and ending on September 1, *2014*.
2. The undersigned and all related parties owned ten or fewer mining claims, mill, or tunnel sites located and maintained on Federal lands in the United States of America on September 1, *2013*.
3. The undersigned have performed the assessment work required by law for each mining claim listed prior to filing this waiver and understand that by filing this form, an affidavit of assessment work must be recorded by the December 30th following the filing of this waiver.
4. The undersigned understand that if the assessment work obligation has not yet come due under 30 U.S.C. 28 (for those claims in their first assessment year only), a notice of intent to hold reciting this condition must be recorded by the December 30th following the filing of this waiver.
5. The undersigned understand that mill and tunnel sites may also be listed upon this waiver and be waived from payment of the maintenance fee, and that a notice of intent to hold for these sites is required to be recorded by the December 30th immediately following the filing of this waiver.
6. The undersigned understand and acknowledge that pursuant to 43 U.S.C. 1212 and 18 U.S.C. 1001, the filing or recording of a false, fictitious, or fraudulent document with the Bureau of Land Management may result in a fine of up to \$250,000, a prison term not to exceed five years, or both.
7. The mining claims, mill or tunnel sites for which this waiver from payment of the maintenance fees is requested are:

CLAIM OR SITE NAME	BLM RECORDATION SERIAL NUMBER
1. <i>MPCD3</i>	<i>✓ Amc 417461</i>
2. <i>MPCD2</i>	<i>Amc 412576</i>
3. <i>MPCD1</i>	<i>Amc 412575</i>
4.	
5.	
6.	
7.	
8.	
9.	
10.	

The owner(s) (claimants) of the above mining claims and sites are:

*PRESTON PIEPER* ✓  
(Owner's Name - Please Print)

*Preston Pieper*  
(Owner's Signature)

*200 HIGH CHAPARRAL*  
(Street or P.O. Box)  
*PRESCOTT AZ 86303*  
(City) (State) (Zip Code)

*MARILYN PIEPER* ✓  
(Owner's Name - Please Print)

*Marilyn Pieper*  
(Owner's Signature)

*200 HIGH CHAPARRAL*  
(Street or P.O. Box)  
*PRESCOTT AZ 86303*  
(City) (State) (Zip Code)

RECEIVED  
BLM AZ STATE OFFICE  
PHOENIX, ARIZONA  
2013 AUG - 8 PM 2:53

(Owner's Name - Please Print)

(Owner's Signature)

(Street or P.O. Box)

(City)

(State)

(Zip Code)

ENTERED INTO COMPUTER  
SEP 17 2013 *pb*

When Recorded Return Document to:

PRESTON PIEPER  
200 HIGH CHAPARRAL  
PRESCOTT, AZ 86303



Check here is this is a change of address.

Telephone: 928-771-1782

E-mail address: \_\_\_\_\_

Preston & Marilyn Pieper  
200 High Chaparral Loop  
Prescott, AZ 86303

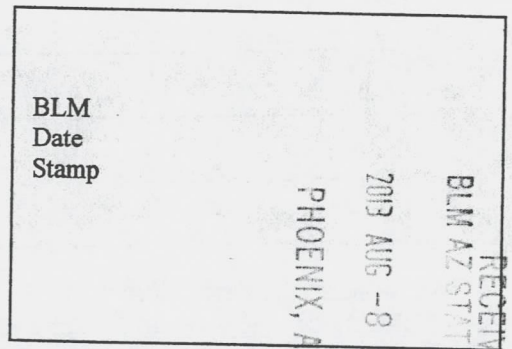
**AFFIDAVIT OF PERFORMANCE OF ANNUAL WORK**

1. State of Arizona, County of YAVAPAI ss:

2. I (Name) PRESTON PIEPER

3. Reside at (Address) 200 High CHAPARRAL

City PRESCOTT County YAVAPAI



State AZ Zip 86303 being duly sworn, depose and say that I am a citizen of the United States, more than eighteen years of age, and that all of the facts set forth in this affidavit, subject to the provisions and penalties of 18 U.S.C. 1001 pertaining to the filing of false, fictitious, or fraudulent statements with the United States, are true and correct according to the best of my knowledge, information and belief.

4. Owner's name and address (If not shown in Items 1-3 above). MARILYN PIEPER  
200 High CHAPARRAL PRESCOTT, AZ 86303

5. That I am personally acquainted with the mining claim(s). The work and improvements were made by and at the expense of the owner(s) of said claim(s). Said contiguous group of claims, listed on this document, are situated in the

Black Canyon (optional) Mining District; YAVAPAI County, Arizona.

Line No.	AMC NUMBER	CLAIM/SITE NAME	COUNTY RECORDER DATA (If available)	TWP	RNG	SEC
1	<u>AMC 412575</u>	<u>MPCD 1</u>		<u>10N</u>	<u>2E</u>	<u>31</u>
2	<u>AMC 412576</u>	<u>MPCD 2</u>		<u>10N</u>	<u>2E</u>	<u>32</u>
3	<u>AMC 417461</u>	<u>MPCD 3</u>		<u>10N</u>	<u>2E</u>	<u>31</u>
4						
5						
6						

Form: MCF108  
Revised Jan. 2006  
Page 1 of 2

**ENTERED**  
**SEP 01 2013**  
BY: AT

BLM  
Date  
Stamp

RECEIVED  
BLM AZ STATE OFFICE  
2013 AUG -8 PM 2:53  
PHOENIX, ARIZONA

7					
8					
9					
10					

6. That between the dates starting at 12 o'clock noon on September 1, 20 12 and ending at 12 o'clock noon on September 1, 20 13 at least \$ 360.00 dollars worth of work and improvements were done and performed upon said claim(s) or upon one or more of a contiguous group of claims for the benefit of all, wholly or partly outside of a contiguous group of claims for the benefit of all, not including the location work.

7. That the following persons were employed to perform the work and improvements described herein: PRESTON PIEPER, MARILYN PIEPER, DAVID RIDENHOON

8. That the work and improvements performed were: ROAD WORK, ACTIVE MINING, CLEAN TRAIL OF DEBRIS


9. Dated: 8-6-13 Signature: [Signature]

SUBSCRIBED AND SWORN TO before me, a Notary Public, this 6th day of August 20 13

By: Preston Pieper

Notary Public Meredith Dunlap

My Commission Expires 12-30-2016



No. of Claims: 3 x \$10 = \$30.00  
 Check No.: 2405 Init. [Signature]  
 Receipt No.: 2851181  
 For BLM Use Only

Bureau of Land Management  
Arizona State Office  
[www.az.blm.gov](http://www.az.blm.gov)



Preston & Marilyn Pieper  
 200 High Chaparral Loop  
 Prescott, AZ 86303

**NOTICE OF INTENTION TO HOLD MINING CLAIMS/SITES**

When Recorded Return Document to:

PRESTON PIEPER  
200 HIGH CHAPARRAL  
PRESCOTT, AZ 86303

RECEIVED  
 BLM ARIZONA STATE OFFICE  
 PHOENIX, ARIZONA  
 2013 AUG -8 PM 2:54  
 BLM  
 Date  
 Stamp

Check here if this is a change of address.  
 Telephone: 928 771-1782  
 E-mail Address \_\_\_\_\_

I (We) intend to hold the claims(s) and/or site(s) listed below for the calendar year 2014, and I (We) have filed or will file a Notice of Intent to Hold in the county where the claim (s) is located.

Reason for filing a Notice of Intent to Hold instead of an assessment work filing (check one):

- Maintenance fee was paid to maintain claim(s) during this assessment year.
- Mill or tunnel sites.
- Claim(s) was located during the current assessment year.
- BLM has deferred assessment work (attach copy of decision granting deferment, or pending petition for deferment including date petition was filed.)

Line No.	AMC NUMBER	CLAIM/SITE NAME	COUNTY RECORDER DATA (If available)	TWP	RNG	SEC
1	AMC 417461	MPCD 3		10N	2E	31
2						
3						
4						
5						
6						
7						
8						
9						
10						

ENTERED  
 SEP 01 2013  
 BY: AT



NOTICE OF INTENTION TO HOLD MINING CLAIMS/SITES  
page 2

RECEIVED  
BLM AZ STATE OFFICE  
2013 AUG -8 PM 2:54  
PHOENIX, ARIZONA  
BLM  
Date  
Stamp

- 1. State of Arizona, County of YAVAPAI
- 2. I (Name) PRESTON PIEPER
- 3. Reside at (Address) 200 HIGH CHAPARRAL  
City PRESCOTT County YAVAPAI State AZ Zip 86303 being duly sworn, depose and say that I am a citizen of the United States, more than eighteen years of age, that all of the facts set forth in this notice, subject to the provisions and penalties of 18 U.S.C. 1001 pertaining to the filing of false, fictitious, or fraudulent statements with the United States, are true and correct according to the best of my knowledge, information and belief.
- 4. Owner's name and address (If not shown in Items 1-3 above). MARILYN PIEPER  
200 HIGH CHAPARRAL, PRESCOTT, AZ 86303
- 5. Dated: 8-7-13 Signature: [Signature]

Bureau of Land Management  
Arizona State Office  
[www.az.blm.gov](http://www.az.blm.gov)

No. of Claims: 1 x \$10 = \$10.00  
Check No: 2405 Init. APL  
Receipt No.: 2851181  
For BLM Use Only

Preston & Marilyn Pieper  
200 High Chaparral Loop  
Prescott, AZ 86303


RECEIVED  
BLM AZ STATE OFFICE

2013 AUG -8 PM 2: 54

PHOENIX, ARIZONA



1000



85004


U.S. POSTAGE  
PAID  
PRESCOTT, AZ  
86303  
AUG 07, 13  
AMOUNT

\$0.46

00061616-11

BUREAU OF LAND MANAGEMENT  
ARIZONA STATE OFFICE  
ONE NORTH CENTRAL AVENUE  
SUITE 800  
PHOENIX, AZ 85004-4427

85004442700



Preston & Marilyn Pieper  
200 High Chaparral Loop  
Prescott, AZ 86303


RECEIVED  
BLM AZ STATE OFFICE

2013 AUG -8 PM 2:54

PHOENIX, ARIZONA



1000



85004

U.S. POSTAGE  
PAID  
PRESCOTT, AZ  
86303  
AUG 07, 13  
AMOUNT

\$0.46

00061616-11

BUREAU OF LAND MANAGEMENT  
ARIZONA STATE OFFICE  
ONE NORTH CENTRAL AVENUE  
SUITE 800  
PHOENIX, AZ 85004-4427

85004442700



**United States Department of the Interior**  
**Bureau of Land Management**  
 LANDS/RECREATION & PLANNING  
 ONE N CENTRAL AVE  
 PHOENIX, AZ 85004 -2203  
 Phone: 602-417-9200

Receipt

No: 2851181

<b>Transaction #:</b> 2936913		<b>ENTERED INTO COMPUTER</b>
<b>Date of Transaction:</b> 08/09/2013		
<b>CUSTOMER:</b>		
PRESTON PIEPER 200 HIGH CHAPARRAL PRESCOTT, AZ 86303-6356 US		

LINE #	QTY	DESCRIPTION	REMARKS	UNIT PRICE	TOTAL
1	1.00	LOCATABLE MINERALS / MINING CLAIMS-NOT NEW-UNADJUD, ONE AUTH NO. ONLY / MINING CLAIM MONEY RECEIVED <b>CASES: AMC417461/\$40.00</b>	MAINT FEE WAIVER (3) 2014 / POL (3) 2013 / NOI (1) 2013	- n/a -	40.00
<b>TOTAL:</b>					<b>\$40.00</b>

PAYMENT INFORMATION			
1	AMOUNT:	40.00	POSTMARKED: 08/07/2013
	TYPE:	CHECK	RECEIVED: 08/08/2013
	CHECK NO:	2405	
	NAME:	PIEPER, MARILYN F 200 HIGH CHAPARRAL PRESCOTT AZ 86303-6356 US	

<b>REMARKS</b>

This receipt was generated by the automated BLM Collections and Billing System and is a paper representation of a portion of the official electronic record contained therein.

**NOTICE!!**

**These documents have been scanned!**

**Do not place un-scanned documents beneath this notice!**

**Do not remove this notice from this file!**

GPO Jacket No. 560-102  
Print Order 61540  
Rise Business Services, LLC  
Job=AZ15 5/13/2019



Box Number= AZ15045



Claim Begin-End: AMC417461-AMC417461

6 Location Notices-Amendments and Supporting Documents



AZ15045-13

AMC416896-AMC417639

**DEPARTMENT OF THE INTERIOR  
BUREAU OF LAND MANAGEMENT  
MINING CLAIMS**

**(LIVE) Serial Register Page**

Run Date/Time: 09/24/2012 03:01 PM

Page 1 of 1

01 10-21-1976;090STAT0090;43USC1744

**Total Acres**

**Serial Number**

Case Type 384201: PLACER CLAIM

**20.000**

**AMC417461**

Claim Name: MPCD 3

**Lead File Number**

Commodity :

**AMC417461**

Case Disposition: ACTIVE

Required Maintenance Fee: \$140.00

Name & Address		Int Rel	% Interest		
PIEPER MARILYN	200 HIGH CHAPARRAL	PRESCOTT, AZ 86303-6356	CLAIMANT 0.0000000		
PIEPER PRESTON L	200 HIGH CHAPARRAL	PRESCOTT, AZ 86303-6356	CLAIMANT 0.0000000		
Mer Twp	Rng	Sec	Quadrant	District/Field Office	County
14	0100N	0020E	031	SE	HASSAYAMPA FO YAVAPAI

Act Date	Code	Action	Action Remarks	Receipt Number
09/01/2012	403	LOCATION DATE		
09/11/2012	395	RECORDATION NOTICE RECD	1	2653913
09/10/2012	484	LOCATION YEAR / MAINTENANCE	2013;\$140	2653913
09/10/2012	501	ACCT ADV IN LEAD FILE	AMC417461;	
09/04/2012	404	COUNTY RECORDATION	0;4903;346	

Line Nr Remarks

**Mining Claim Status Report**

SEP 24 2012 <sup>ps</sup>

DATA ENTERED SEP 24 2012 <sup>ps</sup>

MTP Checked by \_\_\_\_\_  
GEO Checked by SEP 24 2012 <sup>ps</sup>

LEAD SERIAL NUMBER AMC 417461 thru AMC \_\_\_\_\_

**# OF CLAIMS & TYPE**

# \_\_\_\_\_ LODGE  
# \_\_\_\_\_ PLACER  
# 1 ASSOCIATION PLACER  
# \_\_\_\_\_ MILL SITE  
# \_\_\_\_\_ TUNNEL SITE

**CHARGES**

Location Fee @ \$34 = \$ 34.00  
Processing Fee @ \$15 = \$ 15.00  
Maintenance Fee @ \$140 = \$ 140.00  
Overage (+) \$ \_\_\_\_\_  
Shortage (-) \$ \_\_\_\_\_  
Other Fees \$ \_\_\_\_\_  
**TOTAL \$ 189.00**

TOTAL CLAIM ACREAGE? 20

# OF LOCATORS? \_\_\_\_\_

**DOCUMENTS RECEIVED VIA -**

Over-the-Counter [ ] Mail

**TIMELY FILED?**

Yes  No [ ]

**LEGAL DESCRIPTION -**

T 10N R 2E SEC 31  
T \_\_\_\_\_ R \_\_\_\_\_ SEC \_\_\_\_\_  
T \_\_\_\_\_ R \_\_\_\_\_ SEC \_\_\_\_\_  
T \_\_\_\_\_ R \_\_\_\_\_ SEC \_\_\_\_\_

BLM  FOREST SERVICE [ ] \_\_\_\_\_ SUBJ TO PL 359: Yes [ ] No [ ]

WILDERNESS AREA: No [ ] Yes [ ] \_\_\_\_\_

SPLIT ESTATE - N/A [ ] SX [ ] PX [ ] SRHA [ ] OTHER [ ] \_\_\_\_\_

Proper Notice Filed if Located on SHRA Lands? N/A [ ] Yes [ ] No [ ]

**RECONVEYED MINERALS ON BLM LANDS REQUIRE OPENING ORDERS FROM 1944 TO 1993 -**

Open to Entry on: \_\_\_\_\_ N/A [ ]

COMMENTS/STATUS - VOID [ ] PARTIALLY VOID [ ] PVT MINERALS [ ] WITHDRAWN LANDS [ ]

OTHER [ ] \_\_\_\_\_

*Claimant acknowledges that portions of the following claims(s) site(s) may be void or voidable.*

\_\_\_\_\_  
\_\_\_\_\_

Printed Name of Claimant \_\_\_\_\_ Signature of Claimant \_\_\_\_\_


\*\*\*\*\* FINAL ADJUDICATION \*\*\*\*\*

DATE 4/17/2013 INITIALS TS

ANC 417461

When Recorded Return Document to:

PRESTON PIEPER  
200 HIGH CHAPARRAL  
PRESCOTT, AZ 86303



LOCATION NOTICE FOR PLACER MINING CLAIM

NOTICE IS HEREBY GIVEN that the MPCD3

\_\_\_\_\_ placer mining claim has been located by

PRESTON PIEPER / MARILYN PIEPER whose current mailing

address is 200 High CHAPARRAL

PRESCOTT, AZ 86303

RECEIVED  
BLM AZ STATE OFFICE  
2012 SEP 10 P 2:37  
PHOENIX, ARIZONA  
BLM  
Date  
Stamp

The general course of this claim is NORTH TO SOUTH and it is situated in

YAVAPAI County, Arizona.

This claim is 1320 feet in length and 660 feet in width. This claim runs from the location monument on which this location notice is posted approximately 3 feet in a NORTH direction to the NORTH end line and 1317 feet in a SOUTH direction to the SOUTH end line.

This claim is marked by four monuments, one at each corner of the claim.

The location monument on which this notice is posted is situated within Section 31, Township 10 N, Range 2 E, Gila Salt River Base and Meridian, Arizona. This claim encompasses portions of the following legal subdivision(s) if located by legal subdivision or the following quarter section (s), section (s), Township (s) and Range (s) SE 1/4 SECTION 31, T 10 N, R 2 E, Gila Salt River Base and Meridian, Arizona.

The locality of this claim with reference to some natural object or permanent monument and additional information (if any) concerning its locality are as follows: THE SOUTH EAST CORNER IS ABOUT 3/4 IN A SOUTH EAST DIRECTION TO THE JUNCTION OF BLACK CANYON BUMBLE BEE CREEKS

DATED AND POSTED on the ground this 1<sup>ST</sup> day of SEPT., 2012

LOCATOR (s) P. Pieper / Marilyn Pieper

PRESTON PIEPER / MARILYN PIEPER

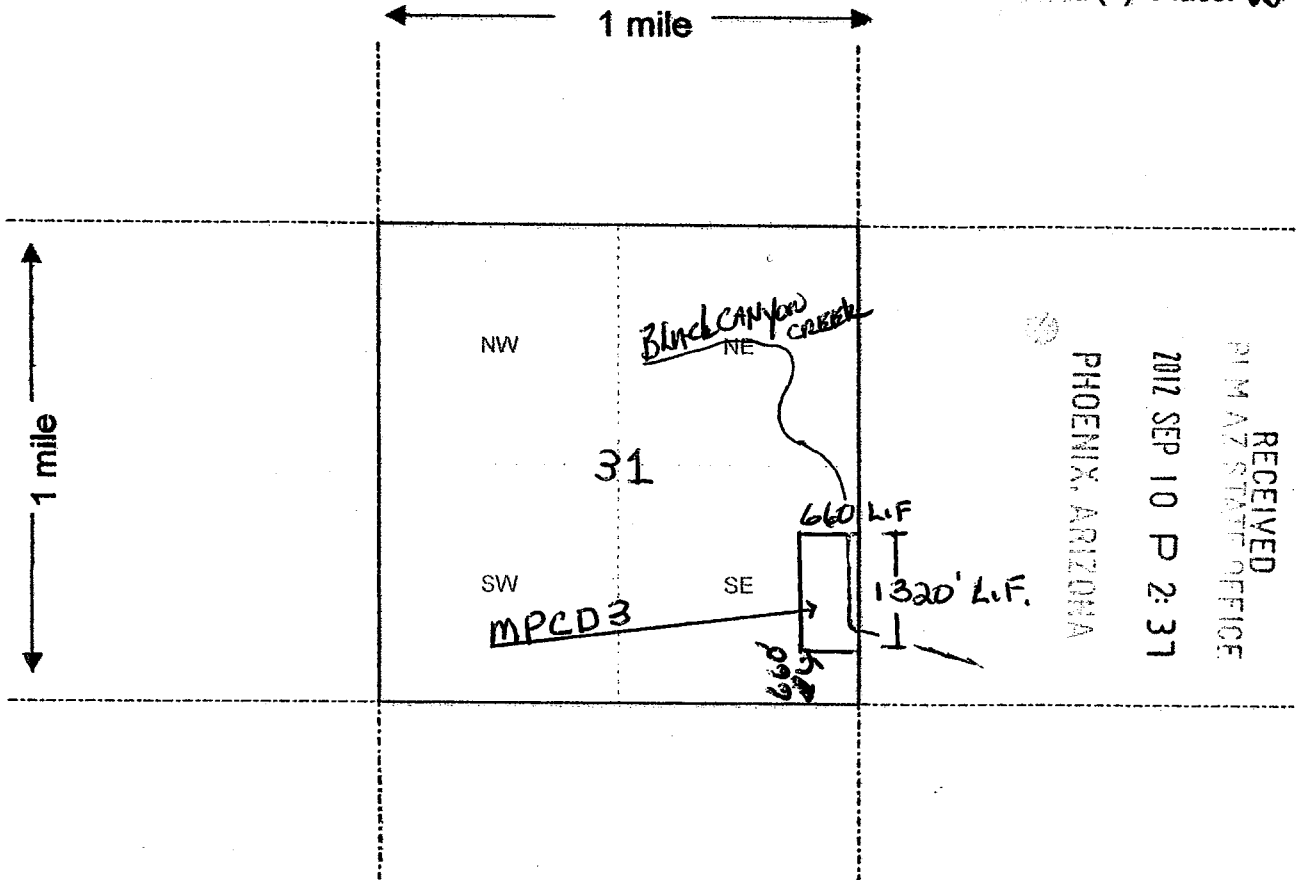
Form MCF102  
Revised July 2005

AMC417461



MINING CLAIM MAP

Lode ( ) Placer (X)



Scale: 1" = 2000 feet

- The above map depicts the MPCD3 mining claim, which is located in Section (s) 31, Township 10 N, Range 2 E, Gila and Salt River Base and Meridian, YAVAPAI County, Arizona.
- The type of corner and location monuments used are as follows: STEEL POST AND PLASTIC PIPE
- The bearings and distances in degrees and feet between claim corners are as depicted on the map.

Form MCF100a Revised July 2005

RIDEN HOUR

700 W. CHARLES  
PHOENIX, AZ 86303



Please Fwd To:


BUREAU OF LAND MANAGEMENT

~~BLM~~



NOT DELIVERABLE  
TO ADDRESSEE  
UNABLE TO FORWARD

1 N. CENTRAL SUITE 800  
PHOENIX, AZ 85004



RIDENHOUR  
700 W. CHARLTON  
PHOENIX, AZ 86303



Please Fwd TO

BUREAU OF LAND MANAGEMENT  
~~BLM~~ ~~BLM~~  
I N. CENTRAL SUITE 800  
PHOENIX, AZ 85004

NOT DELIVERABLE  
UNABLE TO FORWARD

6544427



Input Parameters for Geographic Report with Land

System Id = CR

Admin State = AZ

Geo State = AZ

Casetype Begins With

Case Disp Txt = AUTHORIZED, CANCELLED, EXPIRED, PENDING, REJECTED, RELINQUISHED, WITHDRAWN

Mer Twp Rng =

Section =

Mtrs = 14 0100N 0020E 031, 14 0100N 0020E 999

Commodity =

Commodity Txt =

Pending Org =

Pend Org Decode =

Total Rows Returned: 15

RUN TIME: 02:55 PM

UNITED STATES DEPARTMENT OF INTERIOR  
BUREAU OF LAND MANAGEMENT  
GEOGRAPHIC REPORT WITH LAND  
Sorted by Meridian Township Range

RUN DATE: 09/24/2012  
Page 1 of 2

Adm State: AZ

Serial Number: AZA 002936  
Total Case Acres: 65,501.000

<u>Casetype</u>	<u>Case Disp</u>	14	0100N	0020E	<u>Sect</u>	<u>Sur Typ</u>	<u>Sur Num</u>	<u>Suff</u>	<u>Subdivision</u>	<u>Act Pend</u>
246100	AUTHORIZED				031	ALIQ LOTS			E2NE,SE; 1,6;	

Serial Number: AZA 022689  
Total Case Acres: 2,161.980

<u>Casetype</u>	<u>Case Disp</u>	14	0100N	0020E	<u>Sect</u>	<u>Sur Typ</u>	<u>Sur Num</u>	<u>Suff</u>	<u>Subdivision</u>	<u>Act Pend</u>
206400	AUTHORIZED				031	ALIQ			W2SENE,SWNESW,E2W2SESW;	
						ALIQ	1		W2SESESW,E2E2NWSE;	
						ALIQ	2		E2NESWSE,W2NWSESE;	
						ALIQ	3		SENWSESE,N2SWSESE;	
						ALIQ	4		SESWSESE;	
						FF	1		PTS OF LOTS 1, 6-9;	

Serial Number: AZA 022699PT  
Total Case Acres: 12,382.940

<u>Casetype</u>	<u>Case Disp</u>	14	0100N	0020E	<u>Sect</u>	<u>Sur Typ</u>	<u>Sur Num</u>	<u>Suff</u>	<u>Subdivision</u>	<u>Act Pend</u>
221006	AUTHORIZED				031	ALIQ LOTS			E2SW; 3-5,7-10;	

Serial Number: AZA 029793  
Total Case Acres: 3.000

<u>Casetype</u>	<u>Case Disp</u>	14	0100N	0020E	<u>Sect</u>	<u>Sur Typ</u>	<u>Sur Num</u>	<u>Suff</u>	<u>Subdivision</u>	<u>Act Pend</u>
380913	AUTHORIZED				031	ALIQ			N2NE;	

RUN TIME: 02:55 PM

UNITED STATES DEPARTMENT OF INTERIOR  
BUREAU OF LAND MANAGEMENT  
GEOGRAPHIC REPORT WITH LAND  
Sorted by Meridian Township Range

RUN DATE: 09/24/2012  
Page 2 of 2

Adm State: AZ

Serial Number: AZA 033348

Total Case Acres: 1.000

<u>Casetype</u>	<u>Case Disp</u>	14	0100N	0020E	<u>Sect</u>	<u>Sur Typ</u>	<u>Sur Num</u>	<u>Suff</u>	<u>Subdivision</u>	<u>Act Pend</u>
371511	AUTHORIZED				031	FF			NE;	

Serial Number: AZA 033433

Total Case Acres: 1.000

<u>Casetype</u>	<u>Case Disp</u>	14	0100N	0020E	<u>Sect</u>	<u>Sur Typ</u>	<u>Sur Num</u>	<u>Suff</u>	<u>Subdivision</u>	<u>Act Pend</u>
293200	EXPIRED				031	FF			PORTION OF;	

Serial Number: AZA 033821

Total Case Acres: 1.000

<u>Casetype</u>	<u>Case Disp</u>	14	0100N	0020E	<u>Sect</u>	<u>Sur Typ</u>	<u>Sur Num</u>	<u>Suff</u>	<u>Subdivision</u>	<u>Act Pend</u>
293200	AUTHORIZED				031	FF			PORTION OF;	

Serial Number: AZA 034418

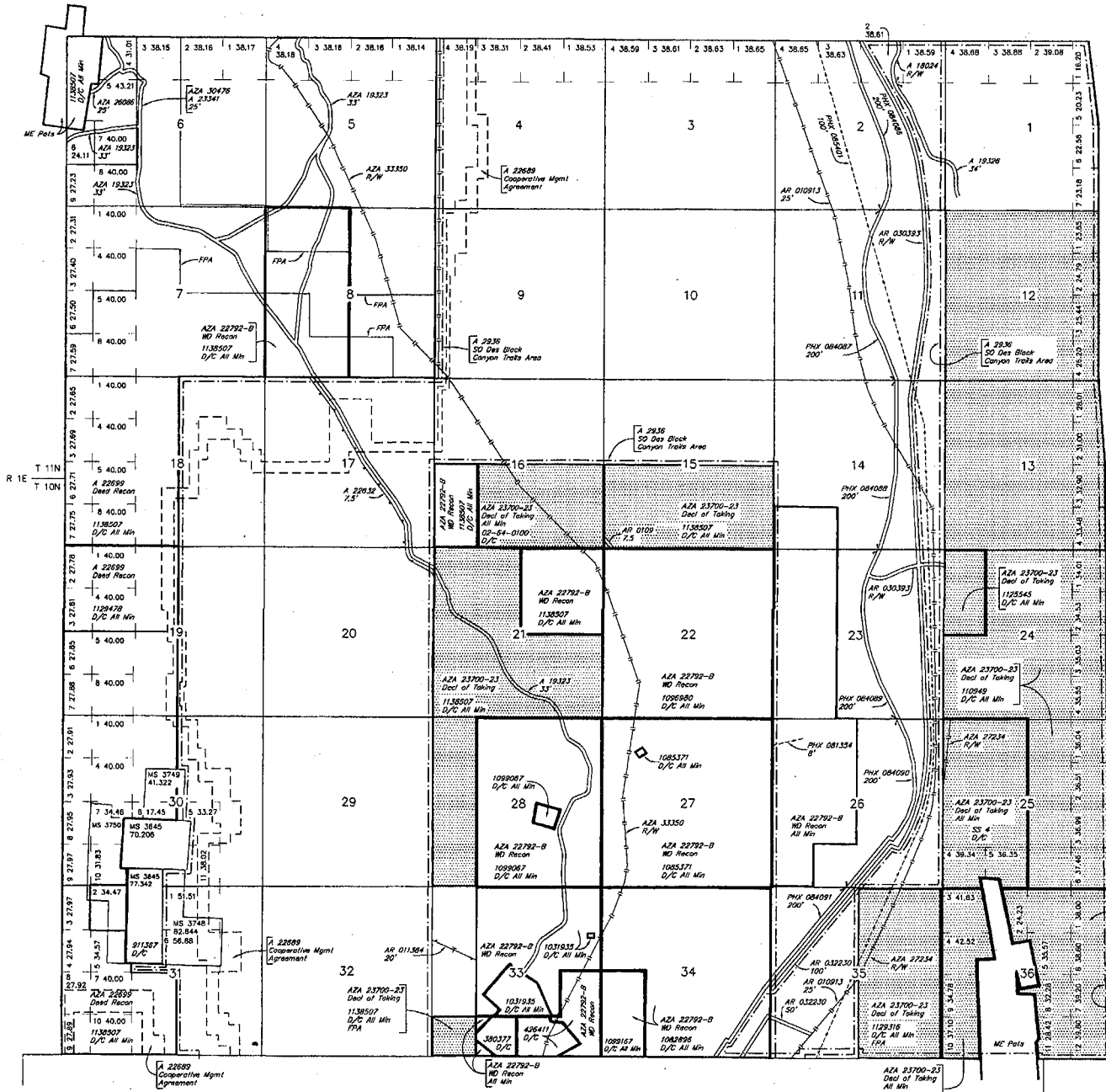
Total Case Acres: 1.000

<u>Casetype</u>	<u>Case Disp</u>	14	0100N	0020E	<u>Sect</u>	<u>Sur Typ</u>	<u>Sur Num</u>	<u>Suff</u>	<u>Subdivision</u>	<u>Act Pend</u>
380913	AUTHORIZED				031	ALIQ			NE;	

# TOWNSHIP 10 NORTH RANGE 2 EAST OF THE GILA AND SALT RIVER MERIDIAN, ARIZONA

YAVAPAI COUNTY  
MASSA YAPPA FIELD OFFICE

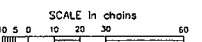
STATUS OF PUBLIC DOMAIN  
LAND AND MINERAL TITLES  
AND ACQUIRED LANDS



RESURVEY TRACT NO	ORIGINAL SURVEY		
	T	R	SEC

FOR ORDERS AFFECTING DISPOSAL OR USE OF UNIDENTIFIED LANDS WITHDRAWN FOR CLASSIFICATION, MINERALS, WATER AND/OR OTHER PUBLIC PURPOSES, REFER TO INDEX OF MISCELLANEOUS DOCUMENTS.

- MDS 40 NW
- 41 NW
- 43 SE
- 42 SW
  
- A 9270 PL 359 Secs 6 & 7
- A 22632 R/W 7.5
- Sec 5: Lots 3, 4, SE1/4NW1/4, E1/2SW1/4 M&D
- AMC 314184, 314185 & 314187 PL 359 Sec 6
- AMC 314637 - AMC 314640 PL 359 Secs 7, 18
- AZA 27235 R/W
- Sec 24: W1/2W1/2NW1/4NW1/4
- AZA 27224 R/W
- Sec 33: SW1/4SW1/4
- AZA 27241 R/W
- Sec 16: SE1/4
- AZA 27212 R/W
- Sec 35: NW1/4NW1/4NE1/4
- AZA 27211 R/W
- Sec 35: NW1/4NE1/4
- AZA 23641 R/W
- Sec 5: W1/2
- Sec 17: SW1/4NE1/4, E1/2NW1/4, SE1/4
- Sec 20: NE1/4NE1/4



Lat 34°11'50"N  
Long 112°05'20"W

CURRENT TO	GS	T	R
12-12-2008	PV	10	N
		2	E

**WARNING STATEMENT**  
This plot is the Bureau's Record of Title, and should be used only as a graphic display of the township survey data. Records herein do not reflect title changes which may have been effected by lateral movements of rivers or other bodies of water. Refer to the coastal survey for official information.